

**PHASE I
ENVIRONMENTAL SITE ASSESSMENT
THREE CITY PARCELS
GAINESVILLE REGIONAL UTILITIES—
PARCEL 2**

Prepared for:

**City of Gainesville
P.O. Box 490
Gainesville, Florida 32602**

Prepared by:



Environmental Consulting & Technology, Inc.

***3701 Northwest 98th Street
Gainesville, Florida 32606***

ECT No. 070715-0100

September 2007

TABLE OF CONTENTS

<u>Section</u>	<u>Page</u>
1.0 SUMMARY	1
2.0 INTRODUCTION	4
2.1 <u>PURPOSE</u>	4
2.2 <u>DETAILED SCOPE OF SERVICES</u>	5
2.3 <u>SIGNIFICANT ASSUMPTIONS</u>	5
2.4 <u>LIMITATIONS AND EXCEPTIONS</u>	5
2.5 <u>SPECIAL TERMS AND CONDITIONS</u>	6
2.6 <u>USER RELIANCE</u>	6
3.0 SITE DESCRIPTION	8
3.1 <u>LOCATION AND LEGAL DESCRIPTION</u>	8
3.2 <u>SITE AND VICINITY GENERAL CHARACTERISTICS</u>	8
3.3 <u>CURRENT USE OF THE PROPERTY</u>	8
3.4 <u>DESCRIPTIONS OF STRUCTURES, ROADS, AND OTHER IMPROVEMENTS ON THE SITE</u>	9
3.4.1 GENERAL DESCRIPTION OF STRUCTURES	9
3.4.2 ROADS	11
3.4.3 POTABLE WATER SUPPLY	11
3.4.4 SEWAGE DISPOSAL SYSTEM	11
3.4.5 CURRENT USES OF THE ADJOINING PROPERTIES	11
4.0 USER-PROVIDED INFORMATION	12
4.1 <u>TITLE RECORDS</u>	12
4.2 <u>ENVIRONMENTAL LIENS OR ACTIVITY AND USE LIMITATIONS</u>	12
4.3 <u>SPECIALIZED KNOWLEDGE</u>	12
4.4 <u>COMMONLY KNOWN OR REASONABLY ASCERTAIN- ABLE INFORMATION</u>	13
4.5 <u>VALUATION REDUCTION FOR ENVIRONMENTAL ISSUES</u>	13
4.6 <u>OWNER, PROPERTY MANAGER, AND OCCUPANT INFORMATION</u>	14
4.7 <u>REASON FOR PERFORMING PHASE I</u>	14
4.8 <u>OTHER</u>	14

TABLE OF CONTENTS
(Continued, Page 2 of 5)

<u>Section</u>	<u>Page</u>
5.0 RECORDS REVIEW	15
5.1 <u>STANDARD ENVIRONMENTAL RECORD SOURCES</u>	15
5.1.1 FEDERAL ENVIRONMENTAL RECORD SOURCES	15
5.1.1.1 <u>National Priorities List (NPL; 1.0-mile)</u>	15
5.1.1.2 <u>Delisted NPL Site List (NPL; 1.0-mile)</u>	15
5.1.1.3 <u>Comprehensive Environmental Response, Compensation, and Liability Information System (CERCLIS; 0.5-mile)</u>	16
5.1.1.4 <u>CERCLIS-No Further Remedial Action Planned (CERCLIS-NFRAP; 0.5-mile)</u>	16
5.1.1.5 <u>Corrective Action Report (CORRACTS; 1.0-mile)</u>	16
5.1.1.6 <u>Resource Conservation and Recovery Act (RCRA) Treatment, Storage, and Disposal (TSD) Facilities (0.5-mile)</u>	17
5.1.1.7 <u>RCRA Generators Lists (Site and Adjoining Properties)</u>	17
5.1.1.8 <u>Federal Institutional Control/Engineering Control Registries (Site only)</u>	18
5.1.1.9 <u>Emergency Response Notification System (ERNS; Site Only)</u>	18
5.1.1.10 <u>PCB Activity Database (PADS)</u>	19
5.1.1.11 <u>Facility Index System (FINDS)</u>	19
5.1.1.12 <u>Aboveground Storage Tanks (ASTs)</u>	20
5.1.2 STATE ENVIRONMENTAL RECORD SOURCES	21
5.1.2.1 <u>State-Equivalent CERCLIS Hazardous Waste Sites (SHWS/State Sites; 1.0-mile)</u>	21
5.1.2.2 <u>State/Tribal SWF (0.5-mile)</u>	21
5.1.2.3 <u>State/Tribal Leaking Underground Storage Tank Database (LUST; 0.5-mile)</u>	21
5.1.2.4 <u>State/Tribal Registered Underground Storage Tank (UST; Site and Adjoining Properties)</u>	28
5.1.2.5 <u>State/Tribal Institutional Control/Engineering Control Registries (Site Only)</u>	30
5.1.2.6 <u>State/Tribal Voluntary Cleanup Sites (0.5-mile)</u>	30

TABLE OF CONTENTS
(Continued, Page 3 of 5)

<u>Section</u>	<u>Page</u>
5.1.2.7 <u>State and Tribal Brownfield Sites (0.5-mile)</u>	30
5.1.2.8 <u>Florida Priority Cleaners (FPC; 0.5 mile)</u>	31
5.2 <u>ADDITIONAL ENVIRONMENTAL RECORD SOURCES</u>	31
5.3 <u>PHYSICAL SETTING SOURCE(S)</u>	31
5.4 <u>HISTORICAL USE INFORMATION ON THE PROPERTY</u>	31
5.4.1 TOPOGRAPHIC MAPS	31
5.4.2 AERIAL PHOTOGRAPHS	32
5.4.3 STREET DIRECTORIES	33
5.4.4 FIRE INSURANCE MAPS	33
5.5 <u>HISTORICAL USE INFORMATION ON ADJOINING PROPERTIES</u>	33
5.5.1 TOPOGRAPHIC MAPS	33
5.5.2 AERIAL PHOTOGRAPHS	33
5.5.3 STREET DIRECTORIES	34
5.5.4 FIRE INSURANCE MAPS	34
5.6 <u>WETLANDS</u>	34
6.0 SITE RECONNAISSANCE	35
6.1 <u>METHODOLOGY AND LIMITING CONDITIONS</u>	35
6.2 <u>GENERAL SITE SETTING</u>	35
6.2.1 CURRENT USE(S) OF THE PROPERTY	35
6.2.2 PAST USE(S) OF THE PROPERTY	35
6.2.3 CURRENT USES OF ADJOINING PROPERTIES	36
6.2.4 PAST USES OF ADJOINING PROPERTIES	36
6.2.5 CURRENT OR PAST USES IN THE SURROUNDING AREA	36
6.2.6 GEOLOGIC, HYDROGEOLOGIC, HYDROLOGIC, AND TOPOGRAPHIC CONDITIONS	36
6.3 <u>EXTERIOR OBSERVATIONS</u>	37

TABLE OF CONTENTS
(Continued, Page 4 of 5)

<u>Section</u>	<u>Page</u>
6.3.1 HAZARDOUS SUBSTANCES AND PETROLEUM PRODUCTS IN CONNECTION WITH IDENTIFIED USES	37
6.3.2 STORAGE TANKS	37
6.3.3 ODORS	37
6.3.4 POOLS OF LIQUID	38
6.3.5 DRUMS	38
6.3.6 HAZARDOUS SUBSTANCES AND PETROLEUM PRODUCTS CONTAINERS (NOT NECESSARILY IN CONNECTION WITH IDENTIFIED USES)	38
6.3.7 UNIDENTIFIED SUBSTANCE CONTAINERS	38
6.3.8 PCBS	38
6.3.9 PITS, PONDS, OR LAGOONS	39
6.3.10 STAINED SOIL OR PAVEMENT	39
6.3.11 STRESSED VEGETATION	39
6.3.12 SOLID WASTE	39
6.3.13 WASTEWATER	39
6.3.14 WELLS	40
6.3.15 SEPTIC SYSTEMS	40
 6.4 <u>INTERIOR OBSERVATIONS</u>	 40
6.4.1 HEATING/COOLING	40
6.4.2 STAINS OR CORROSION	40
6.4.3 DRAINS AND SUMPS	40
6.4.4 HAZARDOUS SUBSTANCES AND PETROLEUM PRODUCTS IN CONNECTION WITH IDENTIFIED USES	41
6.4.5 STORAGE TANKS	41
6.4.6 ODORS	41
6.4.7 POOLS OF LIQUID	41
6.4.8 DRUMS	41
6.4.9 HAZARDOUS SUBSTANCES AND PETROLEUM PRODUCTS CONTAINERS (NOT NECESSARILY IN CONNECTION WITH IDENTIFIED USES)	41
6.4.10 UNIDENTIFIED SUBSTANCE CONTAINERS	42
6.4.11 PCBS	42

TABLE OF CONTENTS
(Continued, Page 5 of 5)

<u>Section</u>	<u>Page</u>
7.0 INTERVIEWS	43
7.1 <u>INTERVIEWS WITH SITE CONTACTS</u>	43
7.2 <u>INTERVIEWS WITH LOCAL GOVERNMENT OFFICIALS</u>	44
8.0 FINDINGS	45
8.1 <u>KNOWN OR SUSPECT RECS</u>	45
8.2 <u>HISTORICAL RECS</u>	45
8.3 <u>DE MINIMIS CONDITIONS</u>	45
9.0 OPINION	46
10.0 CONCLUSIONS	48
11.0 DEVIATIONS/DATA GAPS	49
12.0 ADDITIONAL SERVICES	50
13.0 REFERENCES	51
14.0 SIGNATURE(S) OF ENVIRONMENTAL PROFESSIONAL(S)	52
FIGURES	53
APPENDICES	
APPENDIX A—ENVIRONMENTAL DATABASE REPORT	
APPENDIX B—STORAGE TANK FACILITY ANNUAL INSPECTION REPORT	
APPENDIX C—SITE PHOTOGRAPHS	
APPENDIX D—QUALIFICATIONS OF ENVIRONMENTAL PROFESSIONALS	
APPENDIX E—ENVIRONMENTAL SERVICES AGREEMENT/ SCOPE OF WORK	

LIST OF FIGURES

<u>Figure</u>		<u>Page</u>
1	Site Location Map	53
2	1961 Aerial Photograph	54

1.0 SUMMARY

Environmental Consulting & Technology, Inc. (ECT), has conducted a Phase I environmental site assessment (ESA) of the commercial property located at 555 Southeast Fifth Avenue in Gainesville, Alachua County, Florida 32601 (subject property or subject site) in conformance with the scope and limitations of American Society for Testing and Materials (ASTM) Practice E 1527-05 for Phase I ESAs. The subject property consists of approximately 6.06 acres of land developed with eight commercial buildings currently occupied by Gainesville Regional Utilities (GRU) Operation Center. The subject site is located northwest of the intersection of Southeast Fifth Avenue and Southeast Seventh Street.

ECT has performed a Phase I ESA in conformance with the scope and limitations of ASTM Practice E 1527-05. Any exceptions to, or deletions from, this practice are described in Section 11.0 of this report.

The purpose of this investigation was to evaluate the potential for environmental impacts due to past or current activities at the site or in the surrounding area. The performance of inquiries, investigation, and research aspects of this Phase I ESA was conducted by Kacie Blue, associate engineer, of ECT.

Review of reasonably obtainable environmental regulatory agency file materials indicates the subject site is listed on the RCRA Generators List, PCB Activity Database, Facility Index System, and Aboveground Storage Tanks (ASTs) environmental database. The subject site has no violations listed. A review of federal, state, and local regulatory records indicate that the facility located northwest of the subject site at 400 Southeast Fifth Avenue has been under remedial action (RA)—ongoing cleanup since 1987. The subject property could have been impacted from offsite contamination based on the flow of the ground water toward to southeast.

Review of historical information indicates the subject property was originally owned by a general contract for four years. Since 1961, the subject property has been used for the City Utilities Operation Center.

During the site inspection conducted on July 20, 2007, ECT personnel assessed the potential for environmental concerns and/or public health risks. No environmental concerns were noted during the site inspection with the exception of:

- The polychlorinated biphenyl (PCB) materials storage building located on the northeast corner of the property was not inspected due to inaccessibility at the time of the site visit; therefore, the possibility of recognized environmental conditions (RECs) cannot be dismissed for this building.
- There were four mineral oil-containing ASTs were located on the southwest corner of the subject property. There are no records of contamination from the use of these ASTs. The facility is listed as in compliance and was inspected by Joe Owens with TKALEP – Alachua County Environmental Protection Department (ACEPD) on April 25, 2007.
- Eight 55-gallon storage drums containing old rags, used oil filters, and trash were noted on the west corner of the subject property.
- Stained wallpaper from possible mold in the main office buildings located on the northwest corner of the subject property.
- Possible asbestos containing materials, such as vinyl tile flooring and ceiling tiles, were noted in the main office buildings located on the northwest corner of the subject property.

Asbestos surveys and mold inspections are additional services and were not provided as part of the scope for conducting this Phase I ESA.

Based on the results of this Phase I ESA investigation, the recognized environmental conditions within the scope of work associated with the property were:

- A review of federal, state, and local regulatory records indicate that the facility located northwest of the subject site at 400 Southeast Fifth Avenue has

been under RA—ongoing cleanup since 1987. The subject property could have been impacted from offsite contamination based on the flow of the ground water toward to southeast.

- The PCB materials storage building located on the northeast corner of the property was not inspected due to inaccessibility at the time of the site visit; therefore, the possibility of RECs cannot be dismissed for this building. Any potential RECs in the interior of the building are not the responsibility of ECT.

In order to determine where impacts are present, further assessment, including soil sampling, is recommended at this time.

This assessment has revealed evidence of RECs associated with the subject property.

2.0 INTRODUCTION

ECT has conducted a Phase I ESA of the property located at 555 Southeast Fifth Avenue in Gainesville, Alachua County, Florida 32601 (Figure 1). The subject property is developed with eight commercial buildings located in an area of primarily commercial and residential land uses.

2.1 PURPOSE

The client requested that ECT conduct a Phase I ESA of the subject site. The objective of the Phase I ESA is to identify RECs in connection with the property, to the extent feasible pursuant to the processes prescribed in ASTM Practice E 1527-05 guidelines. A REC is defined by ASTM as the presence or likely presence of any hazardous substances or petroleum products on a property under conditions that indicate an existing release, a past release, or the material threat of a release of any hazardous substances or petroleum products into structures on the property or into the ground, ground water, or surface water of the property. The term includes hazardous substances or petroleum products even under conditions in compliance with laws. The term REC is not intended to include *de minimis* conditions that generally do not present a material risk of harm to public health or the environment and that generally would not be the subject of an enforcement action if brought to the attention of appropriate governmental agencies.

This Phase I ESA includes information gathered from federal, state, and local agencies; personal interviews with people familiar with the subject property and surrounding properties; and a site visit conducted by ECT representatives. The report is intended to meet the due diligence requirements of ASTM Practice E 1527-05.

2.2 DETAILED SCOPE OF SERVICES

The Phase I ESA conducted by ECT included, but was not limited to, the following services:

- A site visit of the subject property to look for evidence of the release(s) of hazardous materials and petroleum products and to assess the potential for onsite releases of hazardous materials and petroleum products.
- Drive-by observations of adjacent properties and the site vicinity.
- Interviews with people familiar with the subject site, as available.
- Review of regulatory agency file information.
- Review of historical documents, as available.
- Preparation of a report presenting the Phase I ESA findings including a summary of conclusions and recommendations.

2.3 SIGNIFICANT ASSUMPTIONS

The purpose of this Phase I ESA is to provide appropriate inquiry into the previous use of the subject property consistent with good commercial and customary practice in an effort to minimize liability. ECT assumes that the information provided by Ms. Regina Embry (environmental contact), the regulatory database electronic search report provider, and the regulatory agencies is true and reliable.

2.4 LIMITATIONS AND EXCEPTIONS

The opinions and recommendations presented in this report are based upon the scope of services, information obtained through the performance of the services, and the schedule as agreed upon by ECT and the party for whom this report was originally prepared. This report is an instrument of professional service and was prepared in accordance with the generally accepted standards and level of skill and care under similar conditions and circumstances established by the environmental consulting industry. No representation, warranty, or guarantee, expressed or implied, is intended or given. To the extent that ECT relied upon any information prepared by other parties not under contract to ECT, ECT makes no representation as to the accuracy or completeness of such information. This report is expressly for the sole and exclusive use of the party for whom this report was

originally prepared for a particular purpose. Only the party for whom this report was originally prepared and/or other specifically named parties have the right to make use of and rely upon this report. Reuse of this report or any portion thereof for other than its intended purpose, or if modified, or if used by third parties, shall be at the user's sole risk.

The findings presented in this report apply solely to site conditions existing at the time when ECT's assessment was performed. It must be recognized, however, that an ESA is intended for the purpose of determining the potential for contamination through limited research and investigative activities and in no way represents a conclusive or complete site characterization. Conditions in other parts of the project site may vary from those at the locations where data were collected. ECT's ability to interpret investigation results is related to the availability of the data and the extent of the investigation activities. As such, 100 percent confidence in ESA conclusions cannot reasonably be achieved.

ECT, therefore, does not provide any guarantees, certifications, or warranties that a property is free from environmental contamination. Furthermore, nothing contained in this document shall relieve any other party of its responsibility to abide by contract documents and applicable laws, codes, regulations, or standards.

2.5 SPECIAL TERMS AND CONDITIONS

The scope of work for this Phase I ESA did not include testing of electrical equipment for the potential presence of PCBs or the assessment of natural hazards such as naturally occurring asbestos or methane gas, assessment of the potential presence of radionuclides, or assessment of nonchemical hazards such as the potential for damage from earthquakes or floods. This Phase I ESA also did not include an extensive assessment of the environmental compliance status of the subject property or of the businesses operating onsite, or a health-based risk assessment.

2.6 USER RELIANCE

This Phase I ESA was conducted for the use of, and reliance by the City of Gainesville. No use of the information contained in this report by others is permissible without receiv-

ing prior written authorization to do so from ECT. ECT is not responsible for independent conclusions, opinions, or recommendations made by others or otherwise based on the findings presented in this report.

3.0 SITE DESCRIPTION

This section presents a general overview of the subject property, onsite improvements, and surrounding properties.

3.1 LOCATION AND LEGAL DESCRIPTION

The parcel of land consists of eight commercial buildings and an asphalt parking area for GRU Operation Center. On the northwest portion of the parcel is the GRU Operation Center office building and warehouse. Located on the southwest corner of the subject property is an additional warehouse and an equipment storage building. On the south southeast portion of the parcel is a building used as a workshop and an office/garage building. On the northeast portion of the property is a building that is used for PCB materials storage. Located west of the PCB materials storage building is a portable trailer that is used as an office space. GRU maintenance vehicles and equipment trailers are parked on the asphalt parking area. The property is approximately 264,022 square feet (6.06 acres), bordered on the east by Southeast Seventh Street, south by Southeast Seventh Avenue, and north by Southeast Fifth Avenue; and is surrounded by some residential, additional GRU commercial property, and a power plant. The Alachua County Property Appraiser's Office information indicates that the property is owned by the City of Gainesville.

3.2 SITE AND VICINITY GENERAL CHARACTERISTICS

The adjacent properties are developed with residences to the east and northeast, GRU properties to the northwest and southwest, an oil company to the south, and a power plant to the west.

3.3 CURRENT USE OF THE PROPERTY

The subject property is currently occupied by GRU Operation Center.

3.4 DESCRIPTIONS OF STRUCTURES, ROADS, AND OTHER IMPROVEMENTS ON THE SITE

3.4.1 GENERAL DESCRIPTION OF STRUCTURES

There are eight commercial buildings located on the subject property. Five of the buildings are constructed of concrete block. In addition, there is one portable trailer, one metal storage building, and one brick building on the subject site. The current interior of the buildings are as followed:

- GRU Operation Center office building (located on the northwest corner of the subject property)

Flooring

Office Space

Carpet and vinyl flooring

Break room

Vinyl flooring

Ceiling

Entire Office Area

2- by 2-foot (ft) ceiling tiles

Walls

Entire Office Area

Wallpaper

- GRU Operation Center warehouse (located on the northwest corner of the subject property)

Flooring

Warehouse

Concrete slab

Ceiling

Warehouse

Unknown cardboard

Walls

Warehouse

Concrete block

- GRU warehouse (located on the southwest portion of the subject property)

Flooring

Warehouse

Concrete slab

Ceiling

Break room/Restrooms

2- by 2-ft ceiling tile

Garage Area

Metal roof

Walls

Entire Office Area

Concrete block

- GRU equipment storage building (located on the southwest portion of the subject property)

Flooring

Warehouse Concrete slab

Walls

Storage Building Concrete block/wood

- GRU workshop (located on the south portion of the subject property)

Flooring

Workshop Concrete slab

Walls

Workshop Concrete block

- GRU office space and garage (located on the southwest corner of the subject property)

Flooring

Office Space Vinyl flooring

Garage Concrete slab

Ceiling

Office Space 2- by 2-ft ceiling tile

Walls

Office Space Concrete block

Garage Concrete block

- GRU PCB Materials storage building (located on the northeast portion of the subject property)

Flooring

Storage Building Concrete slab

Ceiling

Storage Building Metal roof

Walls

Storage Building Metal siding

- GRU office space trailer (located on the north portion of the subject property)

Flooring

Office Space Carpet/vinyl flooring

Ceiling

Office Space 2- by 2-ft ceiling tile

Walls

Office Space Wallpaper

All of the building materials were observed in fair condition.

3.4.2 ROADS

Access to the property is via Southeast Fifth Avenue.

3.4.3 POTABLE WATER SUPPLY

According to the site contact, potable water is supplied by the City of Gainesville.

3.4.4 SEWAGE DISPOSAL SYSTEM

According to the site contact, sanitary sewer service is supplied by the City of Gainesville.

3.4.5 CURRENT USES OF THE ADJOINING PROPERTIES

Commercial establishments abut the subject site.

4.0 USER-PROVIDED INFORMATION

This section identifies information provided by Ms. Regina Embry of GRU to ECT.

4.1 TITLE RECORDS

No title records were provided to ECT by the client.

4.2 ENVIRONMENTAL LIENS OR ACTIVITY AND USE LIMITATIONS

Ms. Regina Embry (GRU environmental contact) was asked the following questions as part of the assessment:

- Are you aware of any environmental cleanup liens against the property that are filed or recorded under federal, tribal, state or local law?
- Are you aware of any activity or land use limitations, such as engineering controls, land use restrictions, or institutional controls that are in place at the site and/or have been filed or recorded in a registry under federal, tribal, state or local law?

Ms. Embry stated no to both questions.

4.3 SPECIALIZED KNOWLEDGE

Ms. Embry was asked the following questions as part of the assessment:

- Do you have any specialized knowledge or experience related to the property or nearby properties? For example, are you involved in the same line of business as the current or former occupants of the property or an adjoining property so that you would have specialized knowledge of the chemicals and processes used by this type of business?
- Are you aware of commonly known or reasonably ascertainable information about the property that would help the environmental professional to identify conditions indicative of releases or threatened releases?
- Do you know the past uses of the property?

- Do you know of specific chemicals that are present or once were present at the property?
- Do you know of spills or other chemical releases that have taken place at the property?
- Do you know of any environmental cleanups that have taken place at the property?
- Do you know of any pending, threatened, or past litigation relevant to hazardous substances or petroleum products in, on, or from the property?
- Do you know of any pending, threatened, or past administrative proceedings relevant to hazardous substances or petroleum products in, on, or from the property?
- Do you know of any notices from any governmental entity regarding any possible violation of environmental laws or possible liability relating to hazardous substances or petroleum products?

Ms. Embry stated that she was an engineer for GRU, as an internal consultant for potential environmental impact/considerations. She also stated that she was familiar with the chemicals currently present on the property. She answered no to the remaining questions.

4.4 COMMONLY KNOWN OR REASONABLY ASCERTAINABLE INFORMATION

Ms. Embry was asked the following question as part of the assessment:

- Based on your knowledge and experience related to the property, are there any obvious indicators that point to the presence or likely presence of contamination at the property?

Ms. Embry stated no to the question.

4.5 VALUATION REDUCTION FOR ENVIRONMENTAL ISSUES

Ms. Embry was asked whether the purchase price for this property reasonably reflects the fair market value of the property.

Ms. Embry answered no to the question.

4.6 OWNER, PROPERTY MANAGER, AND OCCUPANT INFORMATION

City of Gainesville currently owns the subject property. Mr. Ralph Wisco was identified as the site contact, and Ms. Regina Embry was identified as the environmental contact.

4.7 REASON FOR PERFORMING PHASE I

The reason for performing the Phase I ESA is to assess the presence/absence of RECs in accordance with the ASTM standard.

4.8 OTHER

No other information was provided.

5.0 RECORDS REVIEW

The following section presents the results of a review of readily ascertainable federal and state regulatory agency files obtained through an electronic search of the records and a historical records review, including aerial photographs, topographic maps, Sanborn fire insurance maps, and city directories pertaining to the subject property, adjacent properties, and proximate properties.

5.1 STANDARD ENVIRONMENTAL RECORD SOURCES

Regulatory agency database information was obtained from Environmental Database Resources, Inc. (EDR), which maps and lists properties in federal and state environmental databases with existing conditions or status that may have the potential to affect the subject site. The report is provided as Appendix A.

5.1.1 FEDERAL ENVIRONMENTAL RECORD SOURCES

The following federal databases were reviewed in accordance with the ASTM Practice E 1527-05 requirements:

5.1.1.1 National Priorities List (NPL; 1.0-mile)

The National Priorities List (NPL) is a subset of the Comprehensive Environmental Response, Compensation, and Liability Information System (CERCLIS) and identifies over 1,200 sites for priority cleanup under the Superfund program. An NPL site must meet or surpass a predetermined hazard ranking system score, be chosen as a state's top priority site, or meet three specific criteria set jointly by the U.S. Department of Health and Human Services and the U.S. Environmental Protection Agency (EPA). Source: EPA.

There are no listed NPL properties within 1.0-mile radius of the subject property.

5.1.1.2 Delisted NPL Site List (NPL; 1.0-mile)

The Delisted NPL Site List includes properties that have been delisted from the NPL.

There are no delisted NPL properties within 0.5-mile radius of the subject property.

5.1.1.3 Comprehensive Environmental Response, Compensation, and Liability Information System (CERCLIS; 0.5-mile)

The CERCLIS database contains data on potentially hazardous waste sites that have been reported to EPA by states, municipalities, private companies, and private persons pursuant to the Comprehensive Environmental Response, Compensation, and Liability Act (CERCLA). The CERCLIS list includes sites that are either proposed for the NPL or in the screening and assessment phase for possible inclusion on the NPL. Source: EPA/National Technical Information Service (NTIS).

There is one CERCLIS facility listed within 0.5-mile radius of the subject property.

Gainesville Gasification Plant, at 710 Southeast 2nd Street, is located approximately 0.29 mile to the west-southwest of the subject property. The site was previously occupied by a coal gasification facility. As of August 29, 2000, the State is handling the site as a special case that occurred prior to the Florida Department of Environmental Protection (FDEP)/EPA Memorandum of Understanding regarding Brownfield sites.

5.1.1.4 CERCLIS-No Further Remedial Action Planned (CERCLIS-NFRAP; 0.5-mile)

The CERCLIS-NFRAP database contains data on sites where, following an initial investigation, no contamination was found, contamination was removed quickly without the need for the site to be placed on the NPL, or the contamination was not serious enough to require federal Superfund action or NPL consideration. Source: EPA/NTIS.

There are no CERCLIS-NFRAP listed properties within 0.5-mile radius of the subject property.

5.1.1.5 Corrective Action Report (CORRACTS; 1.0-mile)

The CORRACTS database identifies hazardous waste handlers with Resource Conservation and Recovery Act (RCRA) corrective action activity. Source: EPA.

There are no CORRACTS listed facilities within a 1.0-mile radius of the subject property.

5.1.1.6 Resource Conservation and Recovery Act (RCRA) Treatment, Storage, and Disposal (TSD) Facilities (0.5-mile)

The RCRA TSD Facilities database includes selected information on facilities that generate, transport, store, treat, and/or dispose of hazardous waste, as defined by RCRA.

There are no listed TSD properties within 0.5-mile radius of the subject property.

5.1.1.7 RCRA Generators Lists (Site and Adjoining Properties)

RCRA large-quantity generators (LQG) are those facilities that generate at least 1,000 kilograms per month (kg/month) of nonacutely hazardous waste or meet other applicable RCRA requirements. Resource Conservation and Recovery Information System (RCRIS) small-quantity generators (SQG) generate between 100 and 1,000 kg/month of nonacutely hazardous waste or meet other applicable RCRA requirements.

The subject and adjoining properties contain eight listed RCRA-SQG facilities within a 0.5-mile radius of the subject property.

USGSA, at 401 Southeast First Avenue, is located approximately 0.34 mile to the northwest of the subject property. On April 17, 1997, there were two violations determined for this site. Both achieved compliance April 21, 1997.

Harfred Auto Imports, at 506 East University Avenue, is located approximately 0.37 mile to the north-northwest of the subject property. On September 24, 1987, there was one violation determined for this site. The site achieved compliance October 1, 1987.

Lewis Oil Company Inc., at 701 Southeast Seventh Street, is located approximately 0.08 mile to the south-southeast of the subject property. No violations were found at this site.

GRU Op Centers, the subject site, is located at 555 Southeast Fifth Avenue. No violations were found at the site.

GRU Utilities Fleet Management is located at 405 Southeast Fifth Avenue. No violations were found at the site.

Texaco #246710220, at 621 Southeast Depot Avenue, is located approximately 0.24 mile to the west-southwest of the subject property. No violations were found at this site.

Ahrens Z Car Specialists Inc., at 604 Southeast Second Street, is located approximately 0.28 mile to the west of the subject property. No violations were found at this site.

John R. Kelly Generating Station, at 605 Southeast Third Street, is located approximately 0.24 mile to the west of the subject property. No violations were found at this site.

5.1.1.8 Federal Institutional Control/Engineering Control Registries (Site only)

Federal institutional control and engineering control registries were requested in the database search. The subject property is not identified on either registry.

5.1.1.9 Emergency Response Notification System (ERNS; Site Only)

ERNS is a national database that records and stores information on reported releases of oil and hazardous substances. The database contains information on spill reports made to federal authorities including the EPA, U.S. Coast Guard, National Response Center, and Department of Transportation.

The subject property is not listed on the ERNS database.

5.1.1.10 PCB Activity Database (PADS)

The PCB activity database identifies generators, transporters, commercial storers, and/or brokers or disposers of PCBs who are required to notify EPA of such activities. The source of this database is the EPA.

GRU Op Centers, the subject site, is located at 555 Southeast Fifth Avenue. No violations were found at the site.

5.1.1.11 Facility Index System (FINDS)

The Facility Index System contains both facility information and “pointers” to other sources of information that contain more detail. These include: RCRIS; Permit Compliance System (PCS); Aerometric Information Retrieval System (AIRS); FATES (FIFRA [Federal Insecticide Fungicide Rodenticide Act] and TSCA Enforcement System, FTTS [FIFRA/TSCA Tracking System]; CERCLIS; DOCKET (Enforcement Docket used to manage and track information on civil judicial enforcement cases for all environmental statutes); Federal Underground Injection Control (FURS); Federal Reporting Data System (FRDS); Surface Impoundments (SIA); TSCA Chemicals in Commerce Information System (CICS); PADS; RCRA-J (medical waste transporters/disposers); TRIS; and TSCA. The source of this database is the EPA/NTIS.

The subject and adjoining properties contain two listed FINDS facilities within a 0.5-mile radius of the subject property.

Lewis Oil Company Inc., at 701 Southeast Seventh Street, is located approximately 0.08 mile to the south-southeast of the subject property. No violations were listed at this site.

GRU Op Centers, the subject site, is located at 555 Southeast Fifth Avenue. No violations were listed at the site.

5.1.1.12 Aboveground Storage Tanks (ASTs)

Shortly after the September 11 event, FDEP was instructed to remove the detail about some of the storage tank facilities in the state from their reports. Federal-owned facilities and bulk storage facilities are included in that set.

The subject and adjoining properties contain four listed AST facilities within a 0.5-mile radius of the subject property.

Gainesville City Fleet Maintenance Facility is located at 400 Southeast Fifth Avenue. On December 1, 2003, one 500-gallon fuel oil-onsite heat AST was removed from the site. Currently, there is one 100-gallon misc. petrol-based product AST, one 250-gallon waste oil AST, one 500-gallon waste oil AST, and two 500-gallon fuel oil-onsite heat ASTs in service.

Gainesville City Regional Utilities, the subject property, is located at 555 Southeast Fifth Avenue. Currently, there are two 10,000-gallon miscellaneous petroleum based product (mineral oil) ASTs, one 2,500-gallon miscellaneous petroleum based product (mineral oil) AST, and one 750-gallon miscellaneous petroleum based (mineral oil) AST. There were also six 5-gallon fuel oil-onsite heat ASTs listed under the subject property address. On May 1, 2004, five 65-gallon fuel oil-onsite heat ASTs were removed. One 65-gallon fuel oil-onsite heat AST was listed as in service and no information was provided on the AST removal date. The four mineral oil-containing ASTs were located on the southwest corner of the subject property. There are no records of contamination from the use of these ASTs. The facility is listed as in compliance and was inspected by Joe Owens with TKALEP – ACEPD on April 25, 2007. A copy of the Storage Tank Facility Annual Site Inspection Report can be found in Appendix B.

GRU Administration Building, at 301 Southeast Fourth Avenue is located approximately 0.26 mile to the west-northwest of the subject property. Currently, there is one 4,200-gallon emergency generator diesel AST in service.

Rinker Materials Gainesville PLT, at 900 Southeast Fourth Street, is located approximately 0.29 mile to the south-southwest of the subject property. On July 31, 1988, one 275-gallon vehicular diesel AST was removed.

5.1.2 STATE ENVIRONMENTAL RECORD SOURCES

The following state databases were reviewed in accordance with the ASTM Practice E 1527-05 requirements.

5.1.2.1 State-Equivalent CERCLIS Hazardous Waste Sites (SHWS/State Sites; 1.0-mile)

The state hazardous waste database lists potential or confirmed hazardous substance release properties.

There are no properties listed on this database within 1.0-mile radius of the subject property.

5.1.2.2 State/Tribal SWF (0.5-mile)

This database is an inventory of solid waste disposal facilities or landfills. These may be active or inactive facilities or open dumps that failed to meet RCRA Section 2004 criteria for solid waste landfills or disposal sites.

There is one landfill or solid waste facility listed within 0.5 mile of the subject property.

O'Steen Brothers CDS, at 1.5 miles south of Archer Road/State Road 24 located within 0.5 mile north-northwest of the subject property is currently closed with no monitoring.

5.1.2.3 State/Tribal Leaking Underground Storage Tank Database (LUST; 0.5-mile)

The Leaking Underground Storage Tank incident reports contain an inventory of reported LUST incidents. The data comes from FDEP's PCT01-Petroleum Contamination Detail Report.

There are 34 LUST facilities listed within 0.5-mile radius of the subject property.

Gainesville City Fleet Maintenance Facility is located at 400 Southeast Fifth Avenue. There were six discharges on January 29, 1987. RA-ongoing cleanup was required. The cleanup work status is inactive. The facility has been assigned a site priority score of 10. The status of the site is facility open.

Moody and Salzman, at 506 East University Avenue, is located approximately 0.37 mile to the north-northwest of the subject property. There were four discharges on December 22, 1988. RA-ongoing cleanup was required. The cleanup work status is active. The facility has been assigned a site priority score of 46. The status of the site is facility closed.

Gainesville City Fire Station No. 1, at 427 South Main Street, is located approximately 0.4 mile to the west of the subject property. There were three discharges on April 14, 1989. Cleanup was required, and No Further Action (NFA) completed on July 5, 1991. The status of the site is facility closed.

Cavalier Products Inc., at 404 South Main Street, is located approximately 0.41 mile to the west-northwest of the subject property. There were four discharges on June 26, 1988. RA-ongoing cleanup was required. The cleanup work status is active. The facility has been assigned a site priority score of 79. The status of the site is facility closed.

Tenneco #7408, at 403 South Main Street, is located approximately 0.41 mile to the west-northwest of the subject property. There were four discharges on February 24, 1986. RA-ongoing cleanup was required. The cleanup work status is active. The facility has been assigned a site priority score of 79. The status of the site is facility closed.

Gate #112, at 905 East University Avenue, is located approximately 0.41 mile to the north-northeast of the subject property. There were five discharges on April 1, 1987. RA-ongoing cleanup was required. The cleanup work status is active. The facility has been assigned a site priority score of 32. The status of the site is facility closed.

Ed's Beverage Mart, at 904 East University Avenue, is located approximately 0.41 mile to the north-northeast of the subject property. There were four discharges on December 18, 1986. Cleanup was required. On December 19, 2003, the discharge cleanup status is Site Rehabilitation Completion Report (SRCR)-complete. The facility has been assigned a site priority score of 85. The status of the site is facility closed.

Fleet Fuel Center #2, at 905 East University Avenue, is located approximately 0.41 mile to the north-northeast of the subject property. There were five discharges on August 30, 1988. Cleanup was required. On December 19, 2003, the discharge cleanup status is SRCR-complete. The facility has been assigned a site priority score of 85. The status of the site is facility closed.

Sun Circle Inc., at 310 South Main Street, is located approximately 0.42 mile to the west-northwest of the subject property. There were four discharges on November 6, 1987. Cleanup was required. On January 5, 2004, the discharge cleanup status is NFA complete. The facility has been assigned a site priority score of 27. The status of the site is facility closed.

Coca Cola Bottling Co., at 929 East University Avenue, is located approximately 0.42 mile to the northeast of the subject property. There were five discharges on June 29, 1989. Cleanup was required. On November 4, 1994, the discharge cleanup status is SRCR complete. The status of the site is facility closed.

Pop-A-Top II, at 930 East University Avenue, is located approximately 0.42 mile to the northeast of the subject property. There were four discharges on July 5, 1988. RA-ongoing cleanup was required. The cleanup work status is active. The facility has been assigned a site priority score of 45. The status of the site is facility closed.

Media Image Photography, at 21 Southeast Second Place, is located approximately 0.43 mile to the west-northwest of the subject property. There were four discharges on

December 20, 1988. Cleanup was required. On July 29, 1991, the discharge cleanup status is NFA complete. The facility has been assigned a site priority score of 56. The status of the site is facility closed.

Corner Station Inc., at 223 South Main Street, is located approximately 0.44 mile to the west-northwest of the subject property. There were four discharges on February 25, 1988. RA-ongoing cleanup was required. The cleanup work status is active. The facility has been assigned a site priority score of 79. The status of the site is facility closed.

Swiftly Mart #634, at 1007 East University Avenue, is located approximately 0.47 mile to the northeast of the subject property. There were three discharges on December 8, 1987. Cleanup was required, Eligible No Task Level Data (ENTD). The cleanup work status is inactive. The facility has been assigned a site priority score of 30. The status of the site is facility closed.

Scruggs and Carmichael Property, at 1 Southeast First Avenue, is located approximately 0.49 mile to the northwest of the subject property. There were three discharges on January 11, 1999. RA-ongoing cleanup was required. The cleanup work status is active. The facility has been assigned a site priority score of 9. The status of the site is facility closed.

Gainesville Marine, Inc., at 1030 East University Avenue, is located approximately 0.50-mile to the northeast of the subject property. There were five discharges on July 19, 1993. Cleanup was required. On July 29, 1994, the discharge cleanup status is SRCR complete. The facility has been assigned a site priority score of 6. The status of the site is facility closed.

Chevron-Franks Eastside, at 1059 East University Avenue, is located approximately 0.50 mile to the northeast of the subject property. There were five discharges on June 20, 1988. Site Assessment (SA)-ongoing cleanup was required. The cleanup work status is active. The facility has been assigned a site priority score of 6. The status of the site is facility closed.

Sprint #1307, at 20 Waldo Road Northeast, is located approximately 0.50 mile to the northeast of the subject property. There were four discharges on June 2, 1988. Cleanup was required. On June 13, 1995, the discharge cleanup status is NFA-complete. The facility has been assigned a site priority score of 26. The status of the site is facility open.

Gator Marine, at 1221 East University Avenue, is located approximately 0.50 mile to the east-northeast of the subject property. There were four discharges on March 18, 1991. Cleanup was required, ENTD. The cleanup work status is inactive. The facility has been assigned a site priority score of 10. The status of the site is facility closed.

Alachua County Sheriff's Office, at 913 Southeast Fifth Street, is located approximately 0.50 mile to the south-southwest of the subject property. There were four discharges on March 07, 1988. RA-ongoing cleanup was required. The cleanup work status is active. The facility has been assigned a site priority score of 31. The status of the site is facility closed.

Rinker Materials Gainesville PLT, at 900 Southeast Fourth Street, is located approximately 0.29 mile to the south-southwest of the subject property. There were four discharges on December 8, 1995. RA-ongoing cleanup was required. Cleanup was required. On April 6, 2005, the discharge cleanup status is SRCR complete. The facility has been assigned a site priority score of 5. The status of the site is facility closed.

Continental Imports, at 604 Southeast Second Street, is located approximately 0.28 mile to the south-southwest of the subject property. There were four discharges on December 30, 1988. Cleanup was required. On March 24, 1992, the discharge cleanup status is NFA complete. The facility has been assigned a site priority score of 56. The status of the site is facility closed.

Poole Roofing and Sheet Metal, at 710 Southeast Second Street, is located approximately 0.29 mile to the west-southwest of the subject property. There were four discharges on

August 30, 1988. RA-ongoing cleanup was required. The cleanup work status is active. The facility has been assigned a site priority score of 41. The status of the site is facility closed.

Ferber and Osteen Roofing and Sheet Metal, at 710 Southeast Ninth Place, is located approximately 0.29 mile to the south of the subject property. There were three discharges on December 27, 1988. Cleanup was not required. On May 29, 2001, the discharge cleanup status is Not Required (NREQ)-complete. The status of the site is facility closed.

Gainesville Food Store, at 1030 Southeast Fourth Avenue, is located approximately 0.33 mile to the east northeast of the subject property. There were four discharges on December 29, 1986. Cleanup was required. On October 9, 2000, the discharge cleanup status is Partially Eligible, No Task Level Data (PNTD)-inactive. The facility has been assigned a site priority score of 10. The status of the site is facility closed.

Jimmy's Auto Mart, at 944 Southeast Fourth Street, is located approximately 0.35 mile to the south-southwest of the subject property. There were four discharges on August 21, 1990. Cleanup was required. On February 26, 1996, the discharge cleanup status is NFA-complete. The facility has been assigned a site priority score of 96. The status of the site is facility closed.

Shannon's Auto Service, at 1005 Southeast Fourth Street, is located approximately 0.39 mile to the south-southwest of the subject property. There were three discharges on March 29, 1991. Cleanup was not required. On May 29, 2001, the discharge cleanup status is NREQ-complete. The status of the site is facility closed.

Viper Boats, at 1106 Southeast Fourth Avenue, is located approximately 0.43 mile to the east-northeast of the subject property. There were four discharges on December 20, 1988. Cleanup was required. On October 9, 2000, the discharge cleanup status is ENTND-inactive. The facility has been assigned a site priority score of 10. The status of the site is facility closed.

Gas Depot, at 801 South Main Street, is located approximately 0.44 mile to the west-southwest of the subject property. There were six discharges on December 27, 1988. RA-ongoing cleanup was required. The cleanup work status is active. The facility has been assigned a site priority score of 10. The status of the site is facility closed.

Gainesville City Regional Transit System, at 100 Southeast Tenth Avenue, is located approximately 0.4 mile to the south-southwest of the subject property. There were four discharges on January 29, 1987. Cleanup was required. On October 9, 2000, the discharge cleanup status is ENTD-inactive. The facility has been assigned a site priority score of 9. The status of the site is facility open.

Florida Rock Industries Inc./Denny Division, at 924 South Main Street, is located approximately 0.50 mile to the west-southwest of the subject property. There were four discharges on September, 1988. Cleanup was required. On October 9, 2000, the discharge cleanup status is ENTD inactive. The facility has been assigned a site priority score of 5. The status of the site is facility open.

Alachua County School Board Jay Williams Elementary, at 1245 Southeast Seventh Avenue, is located approximately 0.50 mile to the east of the subject property. There were four discharges on December 1, 1988. Cleanup was required. On October 9, 2000, the discharge cleanup status is ENTD inactive. The facility has been assigned a site priority score of 9. The status of the site is facility closed.

Coleman Oil Company, at 907 Southwest Third Street, is located approximately 0.50 mile to the west-southwest of the subject property. There were six discharges on December 30, 1988. RA-ongoing cleanup was required. The cleanup work status is active. The facility has been assigned a site priority score of 46. The status of the site is facility closed.

Cemex, Inc.-Gainesville Readymix PLT, at 305 Southwest Depot Avenue, is located approximately 0.50 mile to the west-southwest of the subject property. There were five discharges on November 7, 1989. Cleanup was required. On October 9, 2000, the discharge cleanup status is ENTD inactive. The facility has been assigned a site priority score of 6. The status of the site is facility open.

5.1.2.4 State/Tribal Registered Underground Storage Tank (UST; Site and Adjoining Properties)

The Underground Storage Tank database contains registered USTs. Shortly after the September 11 event, FDEP was instructed to remove the detail about some of the storage tank facilities in the state from their reports. Federal-owned facilities and bulk storage facilities are included in that set.

There are 11 properties listed within 0.25-mile of the subject site.

Gainesville City Fleet Maintenance Facility is located at 400 Southeast Fifth Avenue, adjacent to the subject site. Currently, there are three listed USTs onsite. There is one 20,000-gallon vehicular diesel UST, one 15,000-gallon unleaded gas UST, and one 6,000-gallon unleaded gas UST. Nine USTs have been removed. The status of the site is open.

Jimmy's Auto Mart, at 944 Southeast Fourth Street, is located approximately 0.35 mile to the south-southwest of the subject property. There are currently no USTs onsite. One 1,000-gallon unleaded gas UST was removed on August 31, 1990. The status of the site is closed.

Moody and Salzman, at 506 East University Avenue, is located approximately 0.37 mile to the north-northwest of the subject property. No information was reported on this site. The status of the site is facility closed.

Harvey's Market, at 802 Southeast Seventh Avenue, is located approximately 0.17 mile to the east-southeast of the subject property. There are currently no USTs onsite. Two

550-gallon unleaded gas USTs and one 287-gallon kerosene UST were removed on August 31, 1990. The status of the site is closed.

Alachua County Sheriff's Office, at 913 Southeast Fifth Street, is located approximately 0.25 mile to the south-southwest of the subject property. There are currently no USTs onsite. One 2,000-gallon and two 1,000-gallon unleaded gas USTs were removed on August 31, 1988. The status of the site is closed.

Rinker Materials Gainesville PLT, at 900 Southeast Fourth Street, is located approximately 0.29 mile to the south-southwest of the subject property. There are currently no USTs onsite. One 2,000-gallon and one 1,000-gallon vehicular diesel USTs were removed on November 1, 2003. The status of the site is closed.

Continental Imports, at 604 Southeast Second Street, is located approximately 0.28 mile to the south-southwest of the subject property. There are currently no USTs onsite. Four 3,000-gallon waste oil USTs were removed on October 31, 1989. The facility has been assigned a site priority score of 56. The status of the site is facility closed.

Poole Roofing and Sheet Metal, at 710 Southeast Second Street, is located approximately 0.29 mile to the west-southwest of the subject property. There are currently no USTs onsite. One 1,000-gallon unleaded gas UST was removed on August 31, 1991. One 550-gallon leaded gas UST was removed on June 30, 1990. The status of the site is facility closed.

Ferber and Osteen Roofing and Sheet Metal, at 710 Southeast Ninth Place, is located approximately 0.29 mile to the south of the subject property. There are currently no USTs onsite. One 4,000-gallon and one 888-gallon leaded gas USTs have been removed at an unknown date. The status of the site is facility closed.

Gainesville Food Store, at 1030 Southeast Fourth Avenue, is located approximately 0.33 mile to the east-northeast of the subject property. There are currently no USTs on-

site. Two 3,000-gallon unleaded gas, one 4,000-gallon unleaded gas, one 888-gallon kerosene, and one 888-gallon waste oil USTs were removed by September 1995. The status of the site is facility closed.

Jimmy's Auto Mart, at 944 Southeast Fourth Street, is located approximately 0.35 mile to the south-southwest of the subject property. There are currently no USTs onsite. One 1,000-gallon unleaded gas UST was removed August 31, 1990. The status of the site is facility closed.

5.1.2.5 State/Tribal Institutional Control/Engineering Control Registries (Site Only)

This database contains registry entries for institutional and engineering controls.

There are no properties listed within 0.5-mile radius of the subject property.

5.1.2.6 State/Tribal Voluntary Cleanup Sites (0.5-mile)

This database contains listings for current voluntary cleanup sites.

There is one property listed within 0.5-mile of the subject site.

Poole Roofing and Sheet Metal, at 710 Southeast 2nd Street, is located approximately 0.29 mile to the west-southwest of the subject property. A voluntary cleanup agreement has been executed for this site. The facility status is open.

5.1.2.7 State and Tribal Brownfield Sites (0.5-mile)

This database contains listings for current Brownfield sites.

There is one property listed within 0.5-mile radius of the subject site.

Gainesville Area, in Gainesville, Florida, is located approximately 0.23 mile to the west of the subject property. The Brownfield site contains three areas of acreage. The first area contains 26 acres, and is in the water management district of St. Johns River Water Man-

agement District (SJRWMD). The second area was a former CSX property, and is awaiting cleanup for a 25-acre area. The third area contains the GRU/Pool Roofing site and contains 2 acres undergoing active site remediation.

5.1.2.8 Florida Priority Cleaners (FPC; 0.5 mile)

The Florida Priority Cleaners list comes from the FDEP.

There is one property listed within 0.5-mile radius of the subject site.

S&S Cleaners, Inc., at 503 Southwest Third Street, is located approximately 0.5 mile to the west of the subject property. The facility is an open drycleaners. The score of the facility is a 30.

5.2 ADDITIONAL ENVIRONMENTAL RECORD SOURCES

No other additional database records were provided in the database search report.

5.3 PHYSICAL SETTING SOURCE(S)

The U.S. Geological Survey (USGS) 7.5-minute quadrangle map of Gainesville East, Florida was reviewed. The subject property is at an elevation about 145 feet above mean sea level (ft-msl). The surrounding area has a slope predominantly towards the south.

5.4 HISTORICAL USE INFORMATION ON THE PROPERTY

To evaluate historical use of the property, ECT reviewed readily available topographic maps, aerial photographs, and street directories.

5.4.1 TOPOGRAPHIC MAPS

ECT reviewed the USGS 7.5-minute series quadrangle map of Gainesville East, Florida. This map was retrieved from www.topozone.com and is dated 1966. No structures are depicted on the subject property. The roads in the vicinity of the site are depicted. A copy of the map is provided as Figure 1.

5.4.2 AERIAL PHOTOGRAPHS

Historical aerial photographs were obtained from the Florida Department of Transportation Department Surveying and Mapping Office for the years 1964, 1971, 1982, 1994, and 2004. The aerial photographs for the years 1937, 1949, 1956, 1961, and 1968 were acquired from the University of Florida Map Library. The photographs were reviewed to identify former land uses onsite and in the vicinity of the subject property. The photographs consisted of low-altitude, black-and-white photographs. Brief descriptions of the subject property and vicinity, as observed in the aerial photographs, are presented below. Figure 2 is a copy of the 1961 aerial photograph which shows the beginning of the construction phase on the property.

In the 1937 and 1949 aerial photographs, the subject property shows the large warehouse and cleared land with residential dwellings. In the 1956 aerial photograph, there appears to be a dirt road running east and west across the middle property. In the 1961 aerial photograph, the dirt road is no longer visible and an addition has been added onto the large warehouse. The 1961 aerial photograph is shown in Figure 2. In the 1964 aerial photograph, the property has more commercial development on the west southwest side. Parking areas are clearly shown. In south-southwest corner of the property, a long building is shown in the 1968 aerial photograph. In the 1971 aerial photograph, the east-southeast portion of the property is now commercial. In the 1982 aerial photograph, the entire subject property is now commercial with more buildings and parking. In the 1994 aerial photograph a small building is shown in the east-northeast corner of the property. In the 2004 aerial photograph there are no apparent changes to the property.

No evidence of environmental impairment to the subject site was observed from the aerial photography review.

5.4.3 STREET DIRECTORIES

ECT reviewed historical city directories at the Alachua County Public Library. Historical suburban directories as published by R. J. Polk & Company were reviewed at generally 1-to 2-year intervals from 1948 to 2006. The subject property address is first listed in the

1955 directory as Thomas J. Davis General Contractor until 1959. From 1961 to 1976 the subject property was occupied by City Utilities Operation Center. From 1977 to 1997 the subject property was listed as City Regional Utilities Operation center. In 1999 the subject property was listed as Gainesville Regional Utilities. From 2000 to 2004 there was no listing for the subject property in the city directories. In the 2005 and 2006 city directory, the subject property address was listed as Gainesville Electric Construction.

5.4.4 FIRE INSURANCE MAPS

Sanborn fire insurance maps were not researched for the subject property.

5.5 HISTORICAL USE INFORMATION ON ADJOINING PROPERTIES

To evaluate the historical use of the adjacent properties, ECT reviewed readily available topographic maps, aerial photographs, street directories, and fire insurance maps.

5.5.1 TOPOGRAPHIC MAPS

A review of the available topographic map indicates that the adjacent roadway network is depicted. The power plant is shown to the west of the subject property. South of the subject property depicts three water tanks. Located south west of the subject site is a substation. This map was retrieved from www.topozone.com and is dated 1966. A copy of this map is provided as Figure 1.

5.5.2 AERIAL PHOTOGRAPHS

In the 1937 aerial photograph, the north and east adjoining properties appear to be residential. South of the subject property appears to be cleared land. In the 1949, 1956, 1961, 1964 and 1968 aerial photograph, south and west of the subject property has commercial development. In the 1971 to 2004 aerial photograph, there is some commercial development to the north.

5.5.3 STREET DIRECTORIES

ECT reviewed historical city directories at the Alachua County Public Library. Historical suburban directories as published by R. J. Polk & Company were reviewed at generally 1-to 2-year intervals from 1948 to 2006. The property located north of the subject site at

525 Southeast Fifth Avenue was the City Regional Utilities Water/Wastewater Collection Division Department from 1974 to present. North and east of the subject property have been residential since 1948.

5.5.4 FIRE INSURANCE MAPS

Sanborn fire insurance maps were not researched for the adjoining properties.

5.6 WETLANDS

The National Wetlands Inventory (NWI) Web site was researched to determine if any wetland areas are shown on or abutting the subject property. No wetlands are shown in the immediate area. The quadrangle map did not indicate any wetland features onsite. No obvious wetland areas were observed onsite.

6.0 SITE RECONNAISSANCE

On July 20, 2007, Ms. Kacie Blue, an associate engineer at ECT, performed an assessment of the subject property to observe general site conditions and indications of the possible release(s) of chemicals to the subsurface. A walkover site inspection was conducted to identify visible evidence of RECs. Mr. Ralph Wisco of the GRU Operation Center was available to accompany ECT during the site inspection of the field services building. The site property and seven of the eight buildings were open for ECT personnel to access. The PCB materials storage building was not open for access at that time. Photographs taken during ECT's site inspection are included in Appendix C. Ms. Blue's qualifications are provided in Appendix D.

6.1 METHODOLOGY AND LIMITING CONDITIONS

ECT was provided full access to the property. However, the PCB materials storage building could not be accessed because the keys to the building were not available. The interior of this building was not inspected and is excluded from the Phase I report due to the lack of access. Any potential RECs in the interior of the building are not the responsibility of ECT. The methodology for the site visit included observing the interior and exteriors of the subject property.

6.2 GENERAL SITE SETTING

6.2.1 CURRENT USE(S) OF THE PROPERTY

The subject property is developed with eight commercial buildings. The eight buildings include three main office spaces, two warehouses, two equipment storage buildings, and one PCB materials storage metal building.

6.2.2 PAST USE(S) OF THE PROPERTY

The property was previously owned by Thomas J. Davis a general contractor. The main warehouse located on the northwest corner of the subject property was said to have been used by the CSX railroad. However, once reviewing the historical city directories there was no listing to confirm this. The current buildings have had no other uses.

6.2.3 CURRENT USES OF ADJOINING PROPERTIES

The adjoining properties are located within an area predominantly developed with residential and commercial uses such as utilities services, an oil company, and a power plant.

6.2.4 PAST USES OF ADJOINING PROPERTIES

Based on a review of aerial photographs, the areas surrounding the subject property to the north and east were mainly residential. The areas west of the subject property developed commercially in the late 1930s. The area south of the subject property had some commercial development in the late 1940s.

6.2.5 CURRENT OR PAST USES IN THE SURROUNDING AREA

Based on a review of aerial photographs, the areas surrounding the subject property to the north and east were mainly residential. The areas west of the subject property developed commercially in the in the late 1930s. The areas south of the subject property had some commercial development in the late 1940s.

6.2.6 GEOLOGIC, HYDROGEOLOGIC, HYDROLOGIC, AND TOPOGRAPHIC CONDITIONS

Alachua County is part of the Central Florida Ridge within the Central Highlands of the Atlantic Coastal Plain. It has four major geological formations which have influence soil development. They are the Ocala Group, the Hawthorn Formation, the Alachua Formation, and the Plio-Pleistocene Terrace Deposits.

The regional aquifer system consists of three major geohydrologic units: the surficial aquifer, intermediate, and Floridan aquifer systems; in this area; however, the Plio-Pleistocene Terrace Deposits, which comprise the surficial aquifer, are not present. Recharge to this aquifer is by infiltration of rainwater. The intermediate aquifer is from infiltration from overlying aquifers and point source recharge. The Hawthorn Formation acts as the upper confining unit for the Floridan aquifer. Recharge to the Floridan aquifer is from rainwater infiltration in unconfined areas and point source recharge through solution features. Virtually all of Alachua County's water supply for potable consumption,

industry, and irrigation is withdrawn from wells in the Floridan aquifer. The ground water flow in the area of the site is to the south.

6.3 EXTERIOR OBSERVATIONS

The following items were looked for, or identification was attempted, as indicated in the ASTM standard.

6.3.1 HAZARDOUS SUBSTANCES AND PETROLEUM PRODUCTS IN CONNECTION WITH IDENTIFIED USES

The presence of hazardous substances or petroleum products in connection with the subject property was investigated. No hazardous substances or petroleum products beyond what would be considered *de minimis* volumes were observed onsite.

6.3.2 STORAGE TANKS

ASTs; USTs; or vent pipes, fill pipes, or access ways indicating USTs were looked for during the site visit. Four mineral oil containing ASTs were located on the southwest portion of the subject property. There were two 10,000-gallon miscellaneous petroleum based product (mineral oil) ASTs, one 2,500-gallon miscellaneous petroleum based product (mineral oil) AST, and one 750-gallon miscellaneous petroleum based (mineral oil) AST. There are no records of contamination from the use of these ASTs. The facility is listed as in compliance and was inspected by Joe Owens with TKALEP – ACEPD on April 25, 2007. A copy of the Storage Tank Facility Annual Site Inspection Report can be found in Appendix B. One propane AST was noted on the northwest corner of the property. Propane for the AST is provided from Suburban Propane in High Springs, Florida. No evidence of UST, vent pipe, fill pipes, or access ways was observed onsite.

6.3.3 ODORS

The subject site was checked for strong, pungent, or noxious odors and their sources during the site visit. No readily noticeable strong, pungent, or noxious odors were encountered.

6.3.4 POOLS OF LIQUID

Standing surface water and pools or sumps containing liquids likely to contain hazardous substances or petroleum products were looked for during the site visit. No standing surface water, pools, or sumps were observed onsite.

6.3.5 DRUMS

Storage drums were looked for during the site visit. Eight 55-gallon metal drums were located near the exterior of the warehouse on the southwest portion of the property. The drums contained used oil filters, rags and trash. There were not labeled on the drums and the drums were not elevated off the concrete. No staining was noted around the drums.

6.3.6 HAZARDOUS SUBSTANCES AND PETROLEUM PRODUCTS CONTAINERS (NOT NECESSARILY IN CONNECTION WITH IDENTIFIED USES)

Hazardous substances and petroleum products containers were looked for during the site visit. No hazardous substances or petroleum products containers were noted on the exterior of the buildings.

6.3.7 UNIDENTIFIED SUBSTANCE CONTAINERS

Open or damaged containers containing unidentified substances suspected of being hazardous substances or petroleum products were looked for during the site visit. No such containers were observed.

6.3.8 PCBS

Electrical or hydraulic equipment known to contain PCBs or likely to contain PCBs were looked for during the site visit. As indicated in the ASTM standard, fluorescent light ballasts (which may or may not be present onsite) were not evaluated. Six pole-mounted transformers were observed on the subject property. The transformers are owned by the City of Gainesville and appeared to be in good condition.

6.3.9 PITS, PONDS, OR LAGOONS

Pits, ponds, or lagoons on the property were looked for during the site visit. Pits, ponds, or lagoons on properties adjoining the property were looked for to the extent they were visually and/or physically observable from the subject site. No pits, ponds, or lagoons were observed onsite. However, there was a detention pond noted south of the subject property on the GRU property parcel 3.

6.3.10 STAINED SOIL OR PAVEMENT

Areas of stained soil or pavement were looked for during the site visit. There were stained areas of the parking lot from vehicles being parked there over time. No areas of stained soil were observed during the site visit.

6.3.11 STRESSED VEGETATION

Areas of stressed vegetation (from other than insufficient watering) were looked for during the site visit. No areas of stressed vegetation were observed during the investigation.

6.3.12 SOLID WASTE

Areas that are apparently filled or graded by non-natural causes (or filled by fill of unknown origin) suggesting trash construction debris, demolition debris, or other solid waste disposal, or mounds or depressions suggesting trash or other solid waste disposal were looked for during the site visit. No such areas were observed during this investigation. No hazardous materials were observed in the area of the four dumpsters located on the subject property (east of the southwest warehouse).

6.3.13 WASTEWATER

Wastewater or other liquids (including stormwater) or any discharge into a drain, ditch, underground injection system, or stream on or adjacent to the subject site were looked for during the site visit. There was a drain that was noted adjacent the subject site on the Kelly Power Plant property.

6.3.14 WELLS

Wells, including dry wells, irrigation wells, injection wells, monitoring wells, abandoned wells, or other wells, were looked for during the site visit. No wells were observed on the property.

6.3.15 SEPTIC SYSTEMS

Indications of onsite septic systems or cesspools were looked for during the site visit. No evidence of onsite septic systems or cesspools was observed.

6.4 INTERIOR OBSERVATIONS

The following items were looked for, or identification was attempted, as indicated in the ASTM standard.

6.4.1 HEATING/COOLING

The means of heating and cooling the buildings on the property, including the fuel source for heating and cooling, was attempted to be identified during the site visit. Based on visual observations, the buildings are heated and cooled by electrical heating, ventilating, and air conditioning units.

6.4.2 STAINS OR CORROSION

Areas of stains or corrosion of floors, walls, or ceilings in buildings were looked for during the site visit. Stained ceiling tiles were noted in all of the office buildings. In addition, there was staining on the walls in the office buildings located on the northwest portion of the property due to possible mold.

6.4.3 DRAINS AND SUMPS

Floor drains and sumps were looked for during the site visit. No floor drains or sumps were observed on the interior of the buildings during the site visit.

6.4.4 HAZARDOUS SUBSTANCES AND PETROLEUM PRODUCTS IN CONNECTION WITH IDENTIFIED USES

The presence of hazardous substances or petroleum products was investigated. There were several 5-gallon plastic gasoline cans observed in storage building located in the south portion of the property.

6.4.5 STORAGE TANKS

ASTs, USTs, vent pipes, fill pipes, or access ways indicating USTs were looked for during the site visit. No ASTs, evidence of USTs, vent pipes, fill pipes, or access ways were observed on the interior of the buildings.

6.4.6 ODORS

ECT representatives checked for strong, pungent, or noxious odors and their sources during the site visit. A readily noticeable strong odor was encountered in the storage building located in the southwest corner of the subject property inside the structure.

6.4.7 POOLS OF LIQUID

Standing surface water and pools or sumps containing liquids likely to contain hazardous substances or petroleum products were looked for during the site visit. No standing surface water, pools, or sumps were observed.

6.4.8 DRUMS

No drums were observed onsite in the interior of the buildings during the site visit.

6.4.9 HAZARDOUS SUBSTANCES AND PETROLEUM PRODUCTS CONTAINERS (NOT NECESSARILY IN CONNECTION WITH IDENTIFIED USES)

Hazardous substances and petroleum products containers were looked for during the site visit. No hazardous substances containers were observed on site besides the gasoline cans used for GRU equipment.

6.4.10 UNIDENTIFIED SUBSTANCE CONTAINERS

Open or damaged containers containing unidentified substances suspected of being hazardous substances or petroleum products were looked for during the site visit. No open or damaged containers containing unidentified substances suspected of being hazardous substances or petroleum products were observed during the investigation.

6.4.11 PCBS

Electrical or hydraulic equipment known to contain PCBs or likely to contain PCBs was looked for during the site visit. As indicated in the ASTM standard, fluorescent light ballasts (which may or may not be present onsite) were not evaluated. Electrical or hydraulic equipment known to contain PCBs or likely to contain PCBs were reportedly stored in the PCB materials storage building. The building was not able to be accessed during the site investigation. However, Tommy Cook assured ECT personnel that the PCB materials were to be picked up by Clean Harbors or Safety Kleen to be incinerated. The interior of this building was not inspected and is excluded from the Phase I report due to the lack of access. Any potential RECs in the interior of the building are not the responsibility of ECT.

7.0 INTERVIEWS

7.1 INTERVIEWS WITH SITE CONTACTS

Prior to completion of the Phase I ESA, ECT corresponded with Ms. Embry from GRU. Ms. Embry was asked if she knew whether any of the documents below exist and, if so, whether copies would be provided:

- ESA reports.
- Environmental audit reports.
- Environmental permits (for example, solid waste disposal permits, hazardous waste disposal permits, wastewater permits, National Pollutant Discharge Elimination System permits, underground injection permits).
- Registrations for USTs and ASTs.
- Registrations for underground injection systems.
- Material safety data sheets.
- Community right-to-know plan.
- Safety plans; preparedness and prevention plans; spill prevention, counter-measure, and control plans; etc.
- Reports regarding hydrogeologic conditions on the property or surrounding area.
- Notices or other correspondence from any government agency relating to past or current violations of environmental laws with respect to the property or relating to environmental liens encumbering the property.
- Hazardous waste generator notices or reports.
- Risk assessments.
- Recorded activity use limitations.
- Do you know of any pending, threatened, or past litigation relevant to hazardous substances or petroleum products in, on, or from the property?
- Do you know of any pending, threatened, or past administrative proceedings relevant to hazardous substances or petroleum products in, on, or from the property?

- Do you know of any notices from any governmental entity regarding any possible violation of environmental laws or possible liability relating to hazardous substances or petroleum products?

Ms. Embry responded that she did not know if there were any previous ESA reports, environmental audit reports, reports regarding hydrogeologic conditions on the property or surround area, and risk assessments. Ms. Embry stated that there were registrations for USTs and ASTs, material safety data sheets, safety plans, hazardous waste generator notices or reports, and one notice or other correspondence from any government agency relating to past or current violation of environmental laws with respect to the property or relating to environmental liens encumbering the property. Ms. Embry stated that Tommy Cook would further explain this matter. Mr. Tommy Cook stated that years ago EPA did an inspection and there was a documented noncompliance which was immediately resolved. It was a labeling issue that was corrected by putting a tag on the item which was already stored in the properly designated storage area. Ms. Embry stated that there was no community right-to-know plan; however, there was an emergency response plan. Ms. Embry responded no to the remainder of the questions.

7.2 INTERVIEWS WITH LOCAL GOVERNMENT OFFICIALS

No local or state government officials were contacted during this investigation. Information obtained through the interviews, historical review, and review of the regulatory agency files provided sufficient information for the investigations. ECT representative was informed by the local fire department personnel that they have not responded to a call at the subject property.

8.0 FINDINGS

This section identifies known or suspect RECs, historical RECs, and *de minimis* conditions discovered during the Phase I ESA investigations.

8.1 KNOWN OR SUSPECT RECS

Electrical or hydraulic equipment known to contain PCBs or likely to contain PCBs were reportedly stored in the PCB materials storage building. The building was not able to be accessed during the site investigation. However, Tommy Cook assured ECT personnel that the PCB materials were to be picked up by Clean Harbors or Safety Kleen to be incinerated. The interior of this building was not inspected and is excluded from the Phase I report due to the lack of access. Any potential RECs in the interior of the building are not the responsibility of ECT.

8.2 HISTORICAL RECS

A review of federal, state, and local regulatory records indicate that the facility located northwest of the subject site at 400 Southeast Fifth Avenue has been under RA—ongoing cleanup since 1987. The subject property could have been impacted from offsite contamination based on the flow of the ground water toward to southeast

8.3 DE MINIMIS CONDITIONS

Storage drums were looked for during the site visit. Eight 55-gallon metal drums were located near the exterior of the warehouse on the southwest portion of the property. The drums contained used oil filters, rags and trash. There were not labeled on the drums and the drums were not elevated off the concrete. No staining was noted around the drums.

9.0 OPINION

This section presents the environmental professional's opinion(s) of the impact on the property of conditions identified in the findings section.

There was no evidence observed to indicate a release of any hazardous materials or petroleum products has occurred onsite based on historical documentation. There were four mineral oil containing ASTs were located on the southwest corner of the subject property. There are no records of contamination from the use of these ASTs. The facility is listed as in compliance and was inspected by Joe Owens with TKALEP – ACEPD on April 25, 2007.

Review of historical information indicates the subject property was originally owned by a general contract for 4 years. Since 1961, the subject property has been used for the City Utilities Operation Center.

A review of federal, state, and local regulatory records for the surrounding properties indicate that the facility located northwest of the subject site at 400 Southeast Fifth Avenue has been under RA—ongoing cleanup since 1987. The subject property could have been impacted from offsite contamination based on the flow of the ground water toward to southeast. The surrounding property located to the northwest currently has a low score of a 10, which could explain why there was not a lot of data provided for this site on the environmental databases. ECT recommends further assessment at this time to have ground water sampling performed on the subject site to ensure no offsite contamination has migrated onto the subject site.

Stained wallpaper from possible mold in the main office buildings located on the northwest corner of the subject property was noted during the subject site visit. Possible asbestos containing materials, such as vinyl tile flooring and ceiling tiles, were noted in the main office buildings located on the northwest corner of the subject property. Asbestos surveys and mold inspections are additional services and were not provided as part of the

scope for conducting this Phase I ESA. ECT recommends the brick main office space building, the office located adjacent the warehouse on the northwest portion of the property, and the office buildings located on the southeast portion of the subject site have a mold inspection performed as well as an asbestos inspection.

10.0 CONCLUSIONS

ECT has performed a Phase I ESA in conformance with the scope and limitations of ASTM Practice E 1527-05 of the GRU Parcel 2 property located at 555 Southeast Fifth Avenue in Gainesville, Florida. Any exceptions to, or deletions from, this practice are described in Section 11.0 of this report. This assessment has revealed possible evidence of RECs in connection with the property. ECT recommends a Phase II ESA investigation for ground water contamination, as well as, mold and asbestos at this time. A copy of the Three City Parcels-GRU environmental services agreement/scope of work is provided in Appendix E.

11.0 DEVIATIONS/DATA GAPS

The following deviations from the ASTM practice were identified:

The recently-enacted All Appropriate Inquiry standard and ASTM practice indicates that interviews with past and present owners, operators, and occupants of the subject property must be conducted. No past owners were interviewed during this assessment. Based on the historical information reviewed for this assessment, the impact of this deviation is considered negligible with regard to identifying RECs.

12.0 ADDITIONAL SERVICES

The Federal Emergency Management Agency online database was researched to determine the applicable flood zone of the subject property.

The following additional services were not provided as part of the scope for conducting this Phase I ESA:

- Radon assessment.
- Lead-based paint.
- Lead in drinking water.
- Wetlands.
- Regulated compliance.
- Cultural and historic resources.
- Industrial hygiene.
- Health and safety.
- Ecological resources.
- Endangered species.
- Indoor air quality.
- Biological agents.
- Asbestos survey.
- Mold.

13.0 REFERENCES

- Environmental Database Resources, Inc. (EDR). 2007 The EDR Radius Map with Geo-Check, 440 Wheelers Farms Road, Milford, Connecticut, 06461. July 11, 2007.
- University of Florida Map and Imagery Library website. 2007. Historical aerial photograph review, <http://web.uflib.ufl.edu/digital/collections/FLAP/>
- Florida Department of Environmental Protection Oculus Website. 2007. Regulatory file review. <http://dwmedms.dep.state.fl.us/Oculus/servlet/login>.
- Alachua County Property Appraisers Website. 2007. July 20, 2007.
- Florida Department of Transportation, Surveying and Mapping, Tallahassee, Florida. Aerial Photographs review.
- Soil Conservation Service. 1996. Soil Survey of Alachua County, Florida.
- Alachua County Public Library, 401 E University Avenue, Gainesville FL 32601. City Directories review.
- U.S. Geological Survey, 7.5-minute series topographic map, Gainesville East, Florida, www.topozone.com.

14.0 SIGNATURE(S) OF ENVIRONMENTAL PROFESSIONAL(S)

The environmental assessment described herein was conducted by the undersigned employees of ECT. ECT's investigation consisted solely of the activities described in the Introduction of this report and in accordance with the Terms and Conditions of the Standard Consulting Services Agreement signed prior to initiation of the assessment, as applicable.

I declare that, to the best of my professional knowledge and belief, I meet the definition of environmental professional as defined in 40 Code of Federal Regulations (CFR) Section 312.10. I have the specific qualifications based on education, training, and experience to assess a property of the nature, history, and setting of the subject property. I have developed and performed the all appropriate inquiries in conformance with the standards and practices set forth in 40 CFR 312.

Report prepared by:

Kacie Blue
Associate Engineer

Jeffrey L. Wahl, P.G.
Senior Scientist

FIGURES



FIGURE 2.
1961 AERIAL PHOTOGRAPH
PARCEL-2

Source: AERIAL PHOTOGRAPH, UNIVERSITY OF FLORIDA MAP LIBRARY, 1961; ECT, 2007.

ECT
Environmental Consulting & Technology, Inc.

APPENDIX A

ENVIRONMENTAL DATABASE REPORT



The EDR Radius Map with GeoCheck®

**Three City Parcels
Intersection of SE 7th St & SE 5th Ave
Gainesville, FL 32601**

Inquiry Number: 1975568.1s

July 11, 2007

The Standard in Environmental Risk Information

440 Wheelers Farms Road
Milford, Connecticut 06461

Nationwide Customer Service

Telephone: 1-800-352-0050
Fax: 1-800-231-6802
Internet: www.edrnet.com

TABLE OF CONTENTS

<u>SECTION</u>	<u>PAGE</u>
Executive Summary	ES1
Overview Map	2
Detail Map	3
Map Findings Summary	4
Map Findings	6
Orphan Summary	230
Government Records Searched/Data Currency Tracking	GR-1
 <u>GEOCHECK ADDENDUM</u>	
Physical Setting Source Addendum	A-1
Physical Setting Source Summary	A-2
Physical Setting SSURGO Soil Map	A-6
Physical Setting Source Map	A-11
Physical Setting Source Map Findings	A-12
Physical Setting Source Records Searched	A-23

Thank you for your business.
Please contact EDR at 1-800-352-0050
with any questions or comments.

Disclaimer - Copyright and Trademark Notice

This Report contains certain information obtained from a variety of public and other sources reasonably available to Environmental Data Resources, Inc. It cannot be concluded from this Report that coverage information for the target and surrounding properties does not exist from other sources. **NO WARRANTY EXPRESSED OR IMPLIED, IS MADE WHATSOEVER IN CONNECTION WITH THIS REPORT. ENVIRONMENTAL DATA RESOURCES, INC. SPECIFICALLY DISCLAIMS THE MAKING OF ANY SUCH WARRANTIES, INCLUDING WITHOUT LIMITATION, MERCHANTABILITY OR FITNESS FOR A PARTICULAR USE OR PURPOSE. ALL RISK IS ASSUMED BY THE USER. IN NO EVENT SHALL ENVIRONMENTAL DATA RESOURCES, INC. BE LIABLE TO ANYONE, WHETHER ARISING OUT OF ERRORS OR OMISSIONS, NEGLIGENCE, ACCIDENT OR ANY OTHER CAUSE, FOR ANY LOSS OF DAMAGE, INCLUDING, WITHOUT LIMITATION, SPECIAL, INCIDENTAL, CONSEQUENTIAL, OR EXEMPLARY DAMAGES. ANY LIABILITY ON THE PART OF ENVIRONMENTAL DATA RESOURCES, INC. IS STRICTLY LIMITED TO A REFUND OF THE AMOUNT PAID FOR THIS REPORT.** Purchaser accepts this Report "AS IS". Any analyses, estimates, ratings, environmental risk levels or risk codes provided in this Report are provided for illustrative purposes only, and are not intended to provide, nor should they be interpreted as providing any facts regarding, or prediction or forecast of, any environmental risk for any property. Only a Phase I Environmental Site Assessment performed by an environmental professional can provide information regarding the environmental risk for any property. Additionally, the information provided in this Report is not to be construed as legal advice.

Copyright 2007 by Environmental Data Resources, Inc. All rights reserved. Reproduction in any media or format, in whole or in part, of any report or map of Environmental Data Resources, Inc., or its affiliates, is prohibited without prior written permission.

EDR and its logos (including Sanborn and Sanborn Map) are trademarks of Environmental Data Resources, Inc. or its affiliates. All other trademarks used herein are the property of their respective owners.

EXECUTIVE SUMMARY

A search of available environmental records was conducted by Environmental Data Resources, Inc (EDR). The report was designed to assist parties seeking to meet the search requirements of EPA's Standards and Practices for All Appropriate Inquiries (40 CFR Part 312), the ASTM Standard Practice for Environmental Site Assessments (E 1527-05) or custom requirements developed for the evaluation of environmental risk associated with a parcel of real estate.

TARGET PROPERTY INFORMATION

ADDRESS

INTERSECTION OF SE 7TH ST & SE 5TH AVE
GAINESVILLE, FL 32601

COORDINATES

Latitude (North):	29.646900 - 29° 38' 48.8"
Longitude (West):	82.318400 - 82° 19' 6.2"
Universal Tranverse Mercator:	Zone 17
UTM X (Meters):	372387.3
UTM Y (Meters):	3280207.8
Elevation:	149 ft. above sea level

USGS TOPOGRAPHIC MAP ASSOCIATED WITH TARGET PROPERTY

Target Property Map:	29082-F3 GAINESVILLE EAST, FL
Most Recent Revision:	1994

TARGET PROPERTY SEARCH RESULTS

The target property was not listed in any of the databases searched by EDR.

DATABASES WITH NO MAPPED SITES

No mapped sites were found in EDR's search of available ("reasonably ascertainable ") government records either on the target property or within the search radius around the target property for the following databases:

FEDERAL RECORDS

NPL	National Priority List
Proposed NPL	Proposed National Priority List Sites
Delisted NPL	National Priority List Deletions
NPL LIENS	Federal Superfund Liens
CERC-NFRAP	CERCLIS No Further Remedial Action Planned
CORRACTS	Corrective Action Report
RCRA-TSDF	Resource Conservation and Recovery Act Information
RCRA-LQG	Resource Conservation and Recovery Act Information
ERNS	Emergency Response Notification System
HMIRS	Hazardous Materials Information Reporting System

EXECUTIVE SUMMARY

US ENG CONTROLS	Engineering Controls Sites List
US INST CONTROL	Sites with Institutional Controls
DOD	Department of Defense Sites
FUDS	Formerly Used Defense Sites
CONSENT	Superfund (CERCLA) Consent Decrees
ROD	Records Of Decision
UMTRA	Uranium Mill Tailings Sites
ODI	Open Dump Inventory
TRIS	Toxic Chemical Release Inventory System
TSCA	Toxic Substances Control Act
FTTS	FIFRA/ TSCA Tracking System - FIFRA (Federal Insecticide, Fungicide, & Rodenticide Act)/TSCA (Toxic Substances Control Act)
SSTS	Section 7 Tracking Systems
LUCIS	Land Use Control Information System
DOT OPS	Incident and Accident Data
ICIS	Integrated Compliance Information System
HIST FTTS	FIFRA/TSCA Tracking System Administrative Case Listing
US CDL	Clandestine Drug Labs
RADINFO	Radiation Information Database
LIENS 2	CERCLA Lien Information
MLTS	Material Licensing Tracking System
MINES	Mines Master Index File
RAATS	RCRA Administrative Action Tracking System

STATE AND LOCAL RECORDS

SHWS	Florida's State-Funded Action Sites
FI Sites	Sites List
SPILLS	Oil and Hazardous Materials Incidents
ENG CONTROLS	Institutional Controls Registry
Inst Control	Institutional Controls Registry
DRY CLEANERS	Drycleaning Facilities
DEDB	Ethylene Dibromide Database Results
WASTEWATER	Wastewater Facility Regulation Database
AIRS	Permitted Facilities Listing
TIER 2	Tier 2 Facility Listing
FL Cattle Dip. Vats	Cattle Dipping Vats

TRIBAL RECORDS

INDIAN RESERV	Indian Reservations
INDIAN LUST	Leaking Underground Storage Tanks on Indian Land
INDIAN UST	Underground Storage Tanks on Indian Land

SURROUNDING SITES: SEARCH RESULTS

Surrounding sites were identified in the following databases.

Elevations have been determined from the USGS Digital Elevation Model and should be evaluated on a relative (not an absolute) basis. Relative elevation information between sites of close proximity should be field verified. Sites with an elevation equal to or higher than the target property have been differentiated below from sites with an elevation lower than the target property. Page numbers and map identification numbers refer to the EDR Radius Map report where detailed data on individual sites can be reviewed.

Sites listed in ***bold italics*** are in multiple databases.

Unmappable (orphan) sites are not considered in the foregoing analysis.

EXECUTIVE SUMMARY

FEDERAL RECORDS

CERCLIS: The Comprehensive Environmental Response, Compensation and Liability Information System contains data on potentially hazardous waste sites that have been reported to the USEPA by states, municipalities, private companies and private persons, pursuant to Section 103 of the Comprehensive Environmental Response, Compensation and Liability Act (CERCLA). CERCLIS contains sites which are either proposed to or on the National Priorities List (NPL) and sites which are in the screening and assessment phase for possible inclusion on the NPL.

A review of the CERCLIS list, as provided by EDR, and dated 02/27/2007 has revealed that there is 1 CERCLIS site within approximately 0.625 miles of the target property.

<u>Lower Elevation</u>	<u>Address</u>	<u>Dist / Dir</u>	<u>Map ID</u>	<u>Page</u>
GAINESVILLE GASIFICATION PLANT	710 SE. 2ND STREET	1/4 - 1/2 WSW I31		58

RCRAInfo: RCRAInfo is EPA's comprehensive information system, providing access to data supporting the Resource Conservation and Recovery Act (RCRA) of 1976 and the Hazardous and Solid Waste Amendments (HSWA) of 1984. RCRAInfo replaces the data recording and reporting abilities of the Resource Conservation and Recovery Information System(RCRIS). The database includes selective information on sites which generate, transport, store, treat and/or dispose of hazardous waste as defined by the Resource Conservation and Recovery Act (RCRA). Conditionally exempt small quantity generators (CESQGs) generate less than 100 kg of hazardous waste, or less than 1 kg of acutely hazardous waste per month. Small quantity generators (SQGs) generate between 100 kg and 1,000 kg of hazardous waste per month Large quantity generators generate over 1,000 kilograms (kg) of hazardous waste, or over 1 kg of acutely hazardous waste per month. Transporters are individuals or entities that move hazardous waste from the generator offsite to a facility that can recycle, treat, store, or dispose of the waste. TSDFs treat, store, or dispose of the waste.

A review of the RCRA-SQG list, as provided by EDR, and dated 06/13/2006 has revealed that there are 8 RCRA-SQG sites within approximately 0.375 miles of the target property.

<u>Equal/Higher Elevation</u>	<u>Address</u>	<u>Dist / Dir</u>	<u>Map ID</u>	<u>Page</u>
USGSA	401 SOUTHEAST 1ST AVENUE	1/4 - 1/2 NW	J40	71
HARFRED AUTO IMPORTS	506 E UNIVERSITY AVENUE	1/4 - 1/2 NNW	N51	82
<u>Lower Elevation</u>	<u>Address</u>	<u>Dist / Dir</u>	<u>Map ID</u>	<u>Page</u>
LEWIS OIL CO INC	701 SE 7TH STREET	0 - 1/8 SSE	1	6
GRU OP CENTER	555 SOUTHEAST 5TH AVENUE	0 - 1/8 W	A5	12
GRU UTILITIES FLEET MGT	405 S E 5 AVENUE	1/8 - 1/4 W	C12	16
TEXACO #246710220	621 SE DEPOT AVE	1/8 - 1/4 WSW	D16	31
JOHN R KELLY GENERATING STATION	605 SE 3RD ST	1/8 - 1/4 W	E17	31
AHRENS Z CAR SPECIALIST INC	604 SE 2ND ST	1/4 - 1/2 W	E27	47

US BROWNFIELDS: The EPA's listing of Brownfields properties addressed by Cooperative Agreement Recipients and Brownfields properties addressed by Targeted Brownfields Assessments

A review of the US BROWNFIELDS list, as provided by EDR, and dated 04/04/2007 has revealed that there is 1 US BROWNFIELDS site within approximately 0.625 miles of the target property.

<u>Lower Elevation</u>	<u>Address</u>	<u>Dist / Dir</u>	<u>Map ID</u>	<u>Page</u>
FORMER RINKLER/CSX PROPERTY	900 S.E. 4TH STREET	1/8 - 1/4 WSW	D14	29

EXECUTIVE SUMMARY

PADS: The PCB Activity Database identifies generators, transporters, commercial storers and/or brokers and disposers of PCBs who are required to notify the United States Environmental Protection Agency of such activities. The source of this database is the U.S. EPA.

A review of the PADS list, as provided by EDR, and dated 10/17/2006 has revealed that there is 1 PADS site within approximately 0.125 miles of the target property.

<u>Lower Elevation</u>	<u>Address</u>	<u>Dist / Dir</u>	<u>Map ID</u>	<u>Page</u>
GRU OP CENTER	555 SOUTHEAST 5TH AVENU	0 - 1/8 W	A5	12

FINDS: The Facility Index System contains both facility information and "pointers" to other sources of information that contain more detail. These include: RCRIS; Permit Compliance System (PCS); Aerometric Information Retrieval System (AIRS); FATES (FIFRA [Federal Insecticide Fungicide Rodenticide Act] and TSCA Enforcement System, FTTS [FIFRA/TSCA Tracking System]; CERCLIS; DOCKET (Enforcement Docket used to manage and track information on civil judicial enforcement cases for all environmental statutes); Federal Underground Injection Control (FURS); Federal Reporting Data System (FRDS); Surface Impoundments (SIA); TSCA Chemicals in Commerce Information System (CICS); PADS; RCRA-J (medical waste transporters/disposers); TRIS; and TSCA. The source of this database is the U.S. EPA/NTIS.

A review of the FINDS list, as provided by EDR, and dated 04/12/2007 has revealed that there are 2 FINDS sites within approximately 0.125 miles of the target property.

<u>Lower Elevation</u>	<u>Address</u>	<u>Dist / Dir</u>	<u>Map ID</u>	<u>Page</u>
LEWIS OIL CO INC	701 SE 7TH STREET	0 - 1/8 SSE	1	6
GRU OP CENTER	555 SOUTHEAST 5TH AVENU	0 - 1/8 W	A5	12

STATE AND LOCAL RECORDS

SWF/LF: The Solid Waste Facilities/Landfill Sites records typically contain an inventory of solid waste disposal facilities or landfills in a particular state. The data come from the Department of Environmental Protection's Facility Directory (Solid Waste Facilities).

A review of the SWF/LF list, as provided by EDR, and dated 05/15/2007 has revealed that there is 1 SWF/LF site within approximately 0.625 miles of the target property.

<u>Equal/Higher Elevation</u>	<u>Address</u>	<u>Dist / Dir</u>	<u>Map ID</u>	<u>Page</u>
O'STEEN BROTHERS CDS	1.5 MI S OF ARCHER SR24	1/2 - 1 NNW	77	211

LUST: The Leaking Underground Storage Tank Incident Reports contain an inventory of reported leaking underground storage tank incidents. The data come from the Department of Environmental Protection's PCTO1--Petroleum Contamination Detail Report.

A review of the LUST list, as provided by EDR, and dated 05/01/2007 has revealed that there are 34 LUST sites within approximately 0.625 miles of the target property.

<u>Equal/Higher Elevation</u>	<u>Address</u>	<u>Dist / Dir</u>	<u>Map ID</u>	<u>Page</u>
GAINESVILLE CITY-FLEET MAINT F Discharge Cleanup Status: RA - RA ONGOING	400 SE 5TH AVE	1/8 - 1/4 W	C13	16
MOODY & SALZMAN Discharge Cleanup Status: RA - RA ONGOING	506 E UNIVERSITY AVE	1/4 - 1/2 NNW	N50	79

EXECUTIVE SUMMARY

<u>Equal/Higher Elevation</u>	<u>Address</u>	<u>Dist / Dir</u>	<u>Map ID</u>	<u>Page</u>
GAINESVILLE CITY-FIRE STATION Discharge Cleanup Status: NFA - NFA COMPLETE	427 S MAIN ST	1/4 - 1/2 W	O55	88
CAVALIER PRODUCTS INC Discharge Cleanup Status: RA - RA ONGOING	404 S MAIN ST	1/4 - 1/2 WNW	O56	92
TENNECO #7408 Discharge Cleanup Status: RA - RA ONGOING	403 S MAIN ST	1/4 - 1/2 WNW	O57	96
GATE #112 Discharge Cleanup Status: RA - RA ONGOING	905 E UNIVERSITY AVE	1/4 - 1/2 NNE	P58	102
EDS BEVERAGE MART Discharge Cleanup Status: SRCR - SRCR COMPLETE	904 E UNIVERSITY AVE	1/4 - 1/2 NNE	P59	109
FLEET FUEL CENTER #2 Discharge Cleanup Status: SRCR - SRCR COMPLETE	905 E UNIVERSITY AVE	1/4 - 1/2 NNE	P60	114
SUN CIRCLE INC Discharge Cleanup Status: NFA - NFA COMPLETE	310 S MAIN ST	1/4 - 1/2 WNW	Q61	121
COCA-COLA BOTTLING CO-GAINESVI Discharge Cleanup Status: SRCR - SRCR COMPLETE	929 E UNIVERSITY AVE	1/4 - 1/2 NE	P62	126
POP-A-TOP II Discharge Cleanup Status: RA - RA ONGOING	930 E UNIVERSITY AVE	1/4 - 1/2 NE	P63	133
MEDIA IMAGE PHOTOGRAPHY Discharge Cleanup Status: NFA - NFA COMPLETE	21 SE 2ND PL	1/4 - 1/2 WNW	Q64	139
CORNER STATION INC Discharge Cleanup Status: RA - RA ONGOING	223 S MAIN ST	1/4 - 1/2 WNW	Q67	156
SWIFTY MART #634 Discharge Cleanup Status: ENTD - ELIGIBLE - NO TASK LEVEL DATA	1007 E UNIVERSITY AVE	1/4 - 1/2 NE	68	162
SCRUGGS & CARMICHAEL PROPERTY Discharge Cleanup Status: RA - RA ONGOING	1 SE FIRST AVE	1/4 - 1/2 NW	70	177
GAINESVILLE MARINE INC Discharge Cleanup Status: SRCR - SRCR COMPLETE	1030 E UNIVERSITY AVE	1/2 - 1 NE	R72	188
CHEVRON-FRANKS EASTSIDE Discharge Cleanup Status: SA - SA ONGOING	1059 E UNIVERSITY AVE	1/2 - 1 NE	R74	198
SPRINT #1307 Discharge Cleanup Status: NFA - NFA COMPLETE	20 WALDO RD NE	1/2 - 1 NE	75	203
GATOR MARINE Discharge Cleanup Status: ENTD - ELIGIBLE - NO TASK LEVEL DATA	1221 E UNIVERSITY AVE	1/2 - 1 ENE	79	217
<u>Lower Elevation</u>	<u>Address</u>	<u>Dist / Dir</u>	<u>Map ID</u>	<u>Page</u>
ALACHUA CNTY-SHERIFFS OFFICE Discharge Cleanup Status: RA - RA ONGOING	913 SE 5TH ST	1/4 - 1/2 SSW	20	35
RINKER MATERIALS-GAINESVILLE P Discharge Cleanup Status: SRCR - SRCR COMPLETE	900 SE 4TH ST	1/4 - 1/2 SSW	H26	42
CONTINENTAL IMPORTS Discharge Cleanup Status: NFA - NFA COMPLETE	604 SE 2ND ST	1/4 - 1/2 W	E28	47
POOLE ROOFING & SHEET METAL Discharge Cleanup Status: RA - RA ONGOING	710 SE 2ND ST	1/4 - 1/2 WSW	I30	53
FERBER & OSTEEEN ROOFING & SHEE Discharge Cleanup Status: NREQ - CLEANUP NOT REQUIRED	710 SE 9TH PL	1/4 - 1/2 S	32	59

EXECUTIVE SUMMARY

<u>Lower Elevation</u>	<u>Address</u>	<u>Dist / Dir</u>	<u>Map ID</u>	<u>Page</u>
GAINESVILLE FOOD STORE Discharge Cleanup Status: PNTD - PARTIAL ELIGIBILITY - NO TASK LEVEL DATA	1030 SE 4TH AVE	1/4 - 1/2 ENE	K39	65
JIMMYS AUTO MART Discharge Cleanup Status: NFA - NFA COMPLETE	944 SE 4TH ST	1/4 - 1/2 SSW	L41	72
SHANNONS AUTO SERVICE Discharge Cleanup Status: NREQ - CLEANUP NOT REQUIRED	1005 SE 4TH ST	1/4 - 1/2 SSW	54	84
VIPER BOATS Discharge Cleanup Status: ENTD - ELIGIBLE - NO TASK LEVEL DATA	1106 SE 4TH AVE	1/4 - 1/2 ENE	65	143
GAS DEPOT Discharge Cleanup Status: RA - RA ONGOING	801 S MAIN ST	1/4 - 1/2 WSW	66	149
GAINESVILLE CITY REGIONAL TRAN Discharge Cleanup Status: ENTD - ELIGIBLE - NO TASK LEVEL DATA	100 SE 10TH AVE	1/4 - 1/2 SSW	69	169
FL ROCK INDUSTRIES INC-DENNY D Discharge Cleanup Status: ENTD - ELIGIBLE - NO TASK LEVEL DATA	924 S MAIN ST	1/2 - 1 WSW	71	181
ALACHUA CNTY SCHOOL BD-J WILLI Discharge Cleanup Status: ENTD - ELIGIBLE - NO TASK LEVEL DATA	1245 SE 7TH AVE	1/2 - 1 E	73	192
COLEMAN OIL COMPANY Discharge Cleanup Status: RA - RA ONGOING	907 SW 3RD ST	1/2 - 1 WSW	S78	211
CEMEX INC-GAINESVILLE READYMIX Discharge Cleanup Status: ENTD - ELIGIBLE - NO TASK LEVEL DATA	305 SW DEPOT AVE	1/2 - 1 WSW	S80	221

UST: The Underground Storage Tank database contains registered USTs. Shortly after the September 11 event, the DEP was instructed to remove the detail about some of the storage tank facilities in the state from their reports. Federal-owned facilities and bulk storage facilities are included in that set.

A review of the UST list, as provided by EDR, and dated 05/01/2007 has revealed that there are 11 UST sites within approximately 0.375 miles of the target property.

<u>Equal/Higher Elevation</u>	<u>Address</u>	<u>Dist / Dir</u>	<u>Map ID</u>	<u>Page</u>
GAINESVILLE CITY-FLEET MAINT F	400 SE 5TH AVE	1/8 - 1/4 W	C13	16
ALACHUA CNTY SCHOOL BD-SMITH C	620 E UNIVERSITY AVE	1/4 - 1/2 N	M44	76
MOODY & SALZMAN PROPERTY	506 E UNIVERSITY AVE	1/4 - 1/2 NNW	N52	83
<u>Lower Elevation</u>	<u>Address</u>	<u>Dist / Dir</u>	<u>Map ID</u>	<u>Page</u>
HARVEYS MARKET	802 SE 7TH AVE	1/8 - 1/4 ESE	B11	14
ALACHUA CNTY-SHERIFFS OFFICE	913 SE 5TH ST	1/4 - 1/2 SSW	20	35
RINKER MATERIALS-GAINESVILLE P	900 SE 4TH ST	1/4 - 1/2 SSW	H26	42
CONTINENTAL IMPORTS	604 SE 2ND ST	1/4 - 1/2 W	E28	47
POOLE ROOFING & SHEET METAL	710 SE 2ND ST	1/4 - 1/2 WSW	I30	53
FERBER & OSTEEN ROOFING & SHEE	710 SE 9TH PL	1/4 - 1/2 S	32	59
GAINESVILLE FOOD STORE	1030 SE 4TH AVE	1/4 - 1/2 ENE	K39	65
JIMMYS AUTO MART	944 SE 4TH ST	1/4 - 1/2 SSW	L41	72

EXECUTIVE SUMMARY

AST: Shortly after the Sept 11 event, the DEP was instructed to remove the detail about some of the storage tank facilities in the state from their reports. Federal-owned facilities and bulk storage facilities are included in that set.

A review of the AST list, as provided by EDR, and dated 05/01/2007 has revealed that there are 4 AST sites within approximately 0.375 miles of the target property.

<u>Equal/Higher Elevation</u>	<u>Address</u>	<u>Dist / Dir</u>	<u>Map ID</u>	<u>Page</u>
GAINESVILLE CITY-FLEET MAINT F GAINESVILLE REGIONAL UTIL-ADMI	400 SE 5TH AVE 301 SE 4TH AVE	1/8 - 1/4 W 1/4 - 1/2 WNW F19	C13	16 34
<u>Lower Elevation</u>	<u>Address</u>	<u>Dist / Dir</u>	<u>Map ID</u>	<u>Page</u>
GAINESVILLE CITY-REGIONAL UTIL RINKER MATERIALS-GAINESVILLE P	555 SE 5TH AVE 900 SE 4TH ST	0 - 1/8 W 1/4 - 1/2 SSW	A3 H26	7 42

VCP: The Florida Voluntary Cleanup Program database.

A review of the VCP list, as provided by EDR, and dated 04/12/2007 has revealed that there is 1 VCP site within approximately 0.625 miles of the target property.

<u>Lower Elevation</u>	<u>Address</u>	<u>Dist / Dir</u>	<u>Map ID</u>	<u>Page</u>
POOLE ROOFING & SHEET METAL	710 SE 2ND ST	1/4 - 1/2 WSW	I30	53

Florida Priority Cleaners list comes from the Department of Environmental Protection.

A review of the PRIORITYCLEANERS list, as provided by EDR, and dated 03/12/2007 has revealed that there is 1 PRIORITYCLEANERS site within approximately 0.625 miles of the target property.

<u>Equal/Higher Elevation</u>	<u>Address</u>	<u>Dist / Dir</u>	<u>Map ID</u>	<u>Page</u>
S & S CLEANERS INC	503 S W 3RD ST	1/2 - 1 W	76	209

BROWNFIELDS: Brownfield Areas.

A review of the BROWNFIELDS list, as provided by EDR, and dated 04/29/2007 has revealed that there is 1 BROWNFIELDS site within approximately 0.625 miles of the target property.

<u>Equal/Higher Elevation</u>	<u>Address</u>	<u>Dist / Dir</u>	<u>Map ID</u>	<u>Page</u>
GAINESVILLE AREA		1/8 - 1/4 W	0	6

Facility List: List of all regulated facilities in Alachua County.

A review of the ALACHUA CO. FL list, as provided by EDR, and dated 05/10/2007 has revealed that there are 38 ALACHUA CO. FL sites within approximately 0.375 miles of the target property.

<u>Equal/Higher Elevation</u>	<u>Address</u>	<u>Dist / Dir</u>	<u>Map ID</u>	<u>Page</u>
MAGNOLIA PLANTATION B & B	309 SE 7TH ST	1/8 - 1/4 NNE	8	13
GAINESVILLE CITY-FLEET MAINT F	400 SE 5TH AVE	1/8 - 1/4 W	C13	16
KRIKLAND COISH DECORATIVE PAIN	531 SE 2ND PL	1/8 - 1/4 NNW	15	31
ARLINGTON SQUARE APARTMENTS	320 SE 3RD ST	1/4 - 1/2 WNW	F21	41
ARLINGTON SQUARE APARTMENTS	321 SE 3RD ST	1/4 - 1/2 WNW	F22	41

EXECUTIVE SUMMARY

<u>Equal/Higher Elevation</u>	<u>Address</u>	<u>Dist / Dir</u>	<u>Map ID</u>	<u>Page</u>
JEFF'S MOTORCYCLES	518 SE 2ND ST	1/4 - 1/2 W	E23	41
GOLDEN UPHOLSTERY	501 SE 2ND ST	1/4 - 1/2 W	G24	41
GAINESVILLE / CITY OF	200 SE 5TH AVE	1/4 - 1/2 W	G25	42
ARLINGTON SQUARE APARTMENTS	405 SE 2ND AVE	1/4 - 1/2 NW	J34	64
SALVATION ARMY CHURCH	639 E UNIVERSITY AVE	1/4 - 1/2 N	M42	76
SWEETWATER BRANCH INN BED & BR	625 E UNIVERSITY AVE	1/4 - 1/2 N	M43	76
SBAC - KIRBY SMITH CENTER	620 E UNIVERSITY AVE	1/4 - 1/2 N	M45	77
FREEMAN MECHANICAL SERVICE	401 SE 1ST AVE	1/4 - 1/2 NNW	46	78
EYE PHYSICIANS	708 E UNIVERSITY AVE	1/4 - 1/2 N	48	78
M.P. AUTO CLEAN	220 SE 2ND AVE	1/4 - 1/2 NW	49	78
MOODY & SALZMAN	506 E UNIVERSITY AVE	1/4 - 1/2 NNW	N50	79
GAINESVILLE CARDIOLOGY & MEDIC	810 E UNIVERSITY AVE	1/4 - 1/2 NNE	53	84

<u>Lower Elevation</u>	<u>Address</u>	<u>Dist / Dir</u>	<u>Map ID</u>	<u>Page</u>
GRU - OPERATIONS CENTER	555 SE 5TH ST	0 - 1/8 W	A2	7
GRU-WATER DEPT 250	528 SE 5TH AVE	0 - 1/8 W	A4	12
GRU-J.R. KELLY GENERATING STAT	515 SE 5 ST	0 - 1/8 W	A6	13
CITY OF GAINESVILLE WATER DIST	508 SE 5TH ST	0 - 1/8 W	A7	13
MT OLIVE A.M.E. CHURCH	721 SE 8TH ST	1/8 - 1/4 SE	B9	13
LEWIS OIL CO INC.	605 E DEPOT AV	1/8 - 1/4 SSW	10	14
HARVEYS MARKET	802 SE 7TH AVE	1/8 - 1/4 ESE	B11	14
GRU-J.R.KELLY GENERATING STATI	605 SE 3RD ST	1/8 - 1/4 W	E18	33
ALACHUA CNTY-SHERIFFS OFFICE	913 SE 5TH ST	1/4 - 1/2 SSW	20	35
RINKER MATERIALS-GAINESVILLE P	900 SE 4TH ST	1/4 - 1/2 SSW	H26	42
CONTINENTAL IMPORTS	604 SE 2ND ST	1/4 - 1/2 W	E28	47
ANGLIN CONSTRUCTION COMPANY	622 SE 2ND ST	1/4 - 1/2 W	E29	52
POOLE ROOFING & SHEET METAL	710 SE 2ND ST	1/4 - 1/2 WSW	I30	53
FERBER & OSTEN ROOFING & SHEE	710 SE 9TH PL	1/4 - 1/2 S	32	59
ALCON CONSTRUCTION GARAGE & SH	916 SE 4TH ST	1/4 - 1/2 SSW	H33	63
"A" HERITAGE FAMILY SERVICES,	1010 SE 4TH AVE	1/4 - 1/2 ENE	K35	64
GAINESVILLE WELDING SUPPLY	933 SE 4TH ST	1/4 - 1/2 SSW	L37	64
CONTINENTAL IMPORTS	105 SE 6TH AVE	1/4 - 1/2 W	38	65
GAINESVILLE FOOD STORE	1030 SE 4TH AVE	1/4 - 1/2 ENE	K39	65
JIMMYS AUTO MART	944 SE 4TH ST	1/4 - 1/2 SSW	L41	72
D.E. WALLACE CONSTRUCTION CORP	1063 SE 6TH AVE	1/4 - 1/2 E	47	78

EDR PROPRIETARY RECORDS

EDR Manufactured Gas Plants: The EDR Proprietary Manufactured Gas Plant Database includes records of coal gas plants (manufactured gas plants) compiled by EDR's researchers. Manufactured gas sites were used in the United States from the 1800's to 1950's to produce a gas that could be distributed and used as fuel. These plants used whale oil, rosin, coal, or a mixture of coal, oil, and water that also produced a significant amount of waste. Many of the byproducts of the gas production, such as coal tar (oily waste containing volatile and non-volatile chemicals), sludges, oils and other compounds are potentially hazardous to human health and the environment. The byproduct from this process was frequently disposed of directly at the plant site and can remain or spread slowly, serving as a continuous source of soil and groundwater contamination.

A review of the Manufactured Gas Plants list, as provided by EDR, has revealed that there is 1 Manufactured Gas Plants site within approximately 1.125 miles of the target property.

<u>Lower Elevation</u>	<u>Address</u>	<u>Dist / Dir</u>	<u>Map ID</u>	<u>Page</u>
GAINESVILLE GASIFICATION	710 S.E. 2ND STREET	1/4 - 1/2 WSW	I36	64

EXECUTIVE SUMMARY

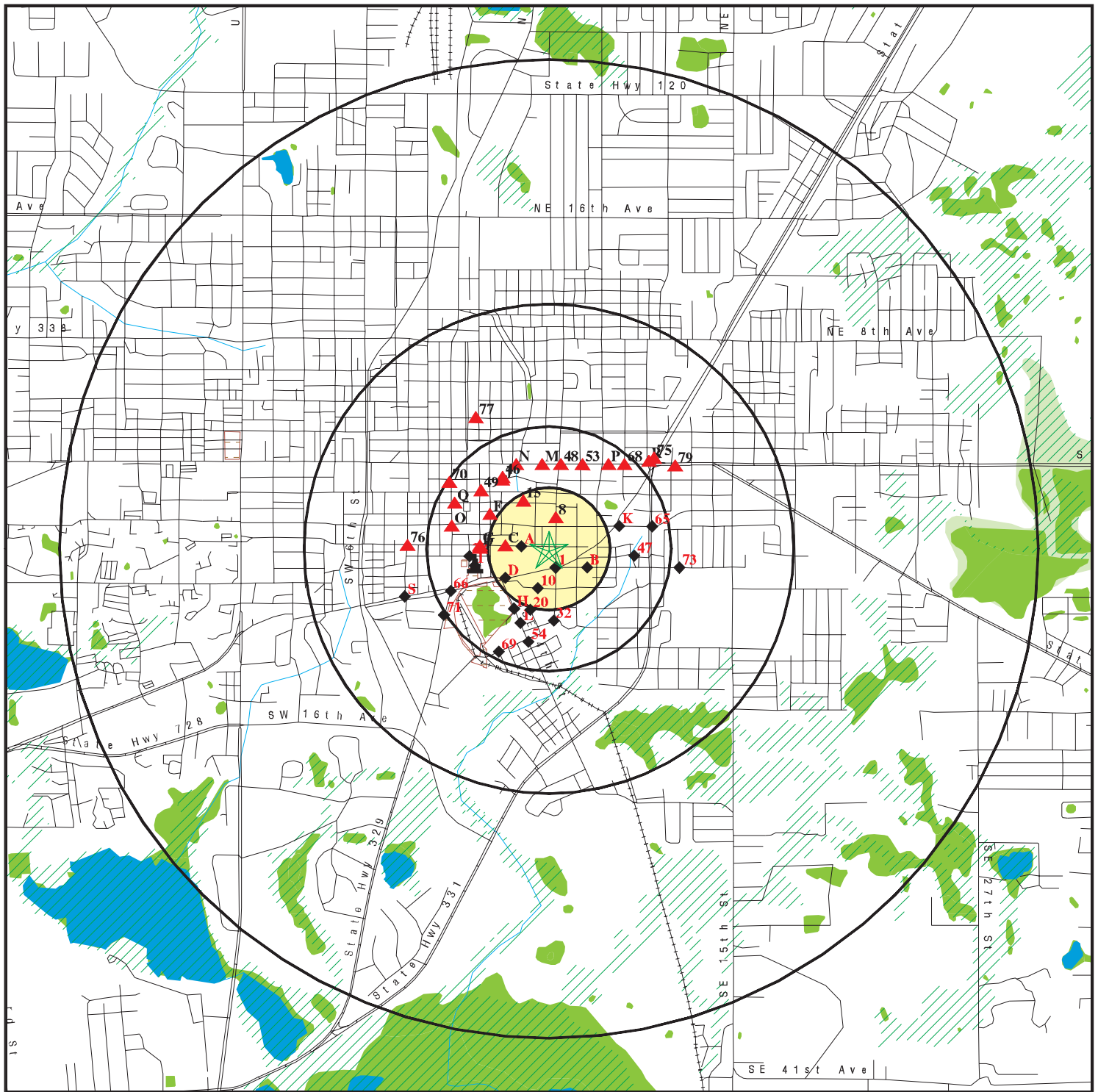
Due to poor or inadequate address information, the following sites were not mapped:

Site Name	Database(s)
FL RANCH	UST
HISTOLOGY TECH SVC	RCRA-SQG
GAINESVILLE, CITY OF	RCRA-SQG
B W SERVICES INC	RCRA-SQG, FINDS
POLARIS OF GAINESVILLE	FINDS, WASTEWATER
HILLS OF SANTA FE, PHASE III	ALACHUA CO. FL, WASTEWATER
ABBAY GLEN	ALACHUA CO. FL
WELLINGTON PLACE RECREATION CENTER	ALACHUA CO. FL
FLETCHER'S MILL P.U.D. (POD C)	ALACHUA CO. FL
KEMPTON & SELF PLUMBING (WHOLESALE	ALACHUA CO. FL
121 NORTH FARMS SUBDIVISION	ALACHUA CO. FL
HICKORY HILLS PUD (ADDITION)	ALACHUA CO. FL
SBAC - CREDIT UNION ANNEX	ALACHUA CO. FL
BURKHARDT SALES & SERVICE	ALACHUA CO. FL
UNIVERSITY TERRACE WEST	ALACHUA CO. FL
FOREST PARK (ACCESS & PARKING)	ALACHUA CO. FL
COW PATTI'S S/F SUBDIVISION	ALACHUA CO. FL
ELLIS PARK, PUD	ALACHUA CO. FL
BROOKFIELD CLUSTER SUBDIVISION, PH	ALACHUA CO. FL
BROOKFIELD SUBDIVISION PHASE III	ALACHUA CO. FL
BROOKFIELD SUBDIVISION PHASE IV	ALACHUA CO. FL
BROOKFIELD SUBDIVISION, PHASE 2	ALACHUA CO. FL
JAMES STRAMONDO	ALACHUA CO. FL
CITY OF GAINESVILLE PARKING LOT 10	ALACHUA CO. FL
ACEPD SUBJECT LIBRARY	ALACHUA CO. FL
ACEPD TAPE LIBRARY	ALACHUA CO. FL
AL CTY HEALTH DEPT/COMMUNITY SERVI	ALACHUA CO. FL
HOLMAN SUBDIVISION	ALACHUA CO. FL
ASHODIAN RURAL AGR, S/D	ALACHUA CO. FL
WILLIAMS/PROPERTY	ALACHUA CO. FL
PRAIRIE VIEW TRUST	ALACHUA CO. FL
UNIVERSITY TERRACE CONDOMINIUMS	ALACHUA CO. FL
ST. FRANCIS CATHOLIC HIGH SCHOOL	ALACHUA CO. FL
ST. FRANCIS CATHOLIC HIGH SCHOOL M	ALACHUA CO. FL, WASTEWATER
PRAIRIE VIEW TRUST	ALACHUA CO. FL
UNIVERSITY OF FLORIDA ATHLETIC HA	ALACHUA CO. FL
GAINESVILLE TECHNOLOGY CENTER	ALACHUA CO. FL
GATOR BUILDING MATERIALS	ALACHUA CO. FL
GOODYEAR COMMERCIAL TIRE FACILITY	ALACHUA CO. FL
BULLARD WAREHOUSE	ALACHUA CO. FL
B & B OFFICE PRODUCTS / BUSINESS M	ALACHUA CO. FL
FALLON/PROPERTY	ALACHUA CO. FL
NEWNAN'S LAKE FARMS S/F SUBDIVISIO	ALACHUA CO. FL
HAMILTON POND SUBDIVISION	ALACHUA CO. FL
PIEDMONT HILLS SUBDIVISION	ALACHUA CO. FL
ULMER MILLER SINGLE FAMILY SUBDIVI	ALACHUA CO. FL
MAGNOLIA PARKE APARTMENTS	ALACHUA CO. FL
ALA CO HOUSEHOLD HAZ WASTE COLL. C	ALACHUA CO. FL
SUMMER CREEK REPLAT, PHASE I & II,	ALACHUA CO. FL
LONGLEAF	ALACHUA CO. FL
COURTLEIGH PARK SUBDIVISION	ALACHUA CO. FL
GRANITE PARK STOCKPILE PLAN	ALACHUA CO. FL
HAMPTON RIDGE	ALACHUA CO. FL
HAILE PLANTATION PHASE VI/ VILLAGE	ALACHUA CO. FL
HAILE PLANTATION UNIT 30	ALACHUA CO. FL
JOHNNY BRASINGTON	ALACHUA CO. FL
KANAPAHA BOTANICAL GARDENS SUMMER	ALACHUA CO. FL
KANAPAHA HIGHLANDS (UNIT 4 & 5 & 6	ALACHUA CO. FL
KANAPAHA OAKS SINGLE FAMILY SUBDIV	ALACHUA CO. FL

EXECUTIVE SUMMARY

KELI & DOCKERY	ALACHUA CO. FL
THE RESERVE AT KANAPAHA	ALACHUA CO. FL
UF-METHANE DIG	ALACHUA CO. FL
POWELL & TURNER/PROPERTY	ALACHUA CO. FL
RAMBLEWOOD PROPERTIES COMP PLAN	ALACHUA CO. FL
NORTHWOOD COMMERCE PARK DEVELOPMEN	ALACHUA CO. FL
OLD CITY DUMP	ALACHUA CO. FL
GAINESVILLE SHOPPING CENTER	ALACHUA CO. FL
PRIMECO PERSONAL COMMUNICATIONS TO	ALACHUA CO. FL
OLD EDWARDS CONCRETE PLANT	ALACHUA CO. FL
CAUSSEAU, RORY P. AGENT FOR FARNS	ALACHUA CO. FL
ARLINGTON TERRACE	ALACHUA CO. FL
BROWN & ROOT BUILDING CO.	ALACHUA CO. FL
UF-ATHLETIC ASSOC MAINTENANCE	ALACHUA CO. FL
UNIVERSITY OF FLORIDA-RHINES HALL	ALACHUA CO. FL
UF-ATHLETIC ASSOC MAINTENANCE	ALACHUA CO. FL
HOGTOWN CREEK FDOT - CITY DEV. SIT	ALACHUA CO. FL
KLIX FOTO	ALACHUA CO. FL
CONNEMARA	ALACHUA CO. FL
MESSLER DANCE STUDIO	ALACHUA CO. FL
MORGAN-MITCHELL APARTMENTS	ALACHUA CO. FL
GASTON'S TREE SERVICE	ALACHUA CO. FL
PRAIRIE VIEW TRUST/PROPERTY	ALACHUA CO. FL
IDYLVILD LANE SUBDIVISION	ALACHUA CO. FL
SW 29TH DRIVE EXTENSION	ALACHUA CO. FL
FLORIDA DNR/PAYNES PRAIRIE PRESERV	ALACHUA CO. FL
CITY OF GAINESVILLE	WASTEWATER
ALACHUA COUNTY	WASTEWATER
JEFFERSON 2ND AVENUE	WASTEWATER
THE HOME DEPOT - GAINESVILLE FL	WASTEWATER
THE HOME DEPOT - GAINESVILLE, FL	WASTEWATER

OVERVIEW MAP - 1975568.1s



★ Target Property

▲ Sites at elevations higher than or equal to the target property

◆ Sites at elevations lower than the target property

⚙ Manufactured Gas Plants

🚧 National Priority List Sites

🏠 Dept. Defense Sites

🏞 Indian Reservations BIA

🛢 Oil & Gas pipelines

🌊 100-year flood zone

🌊 500-year flood zone

🌿 National Wetland Inventory

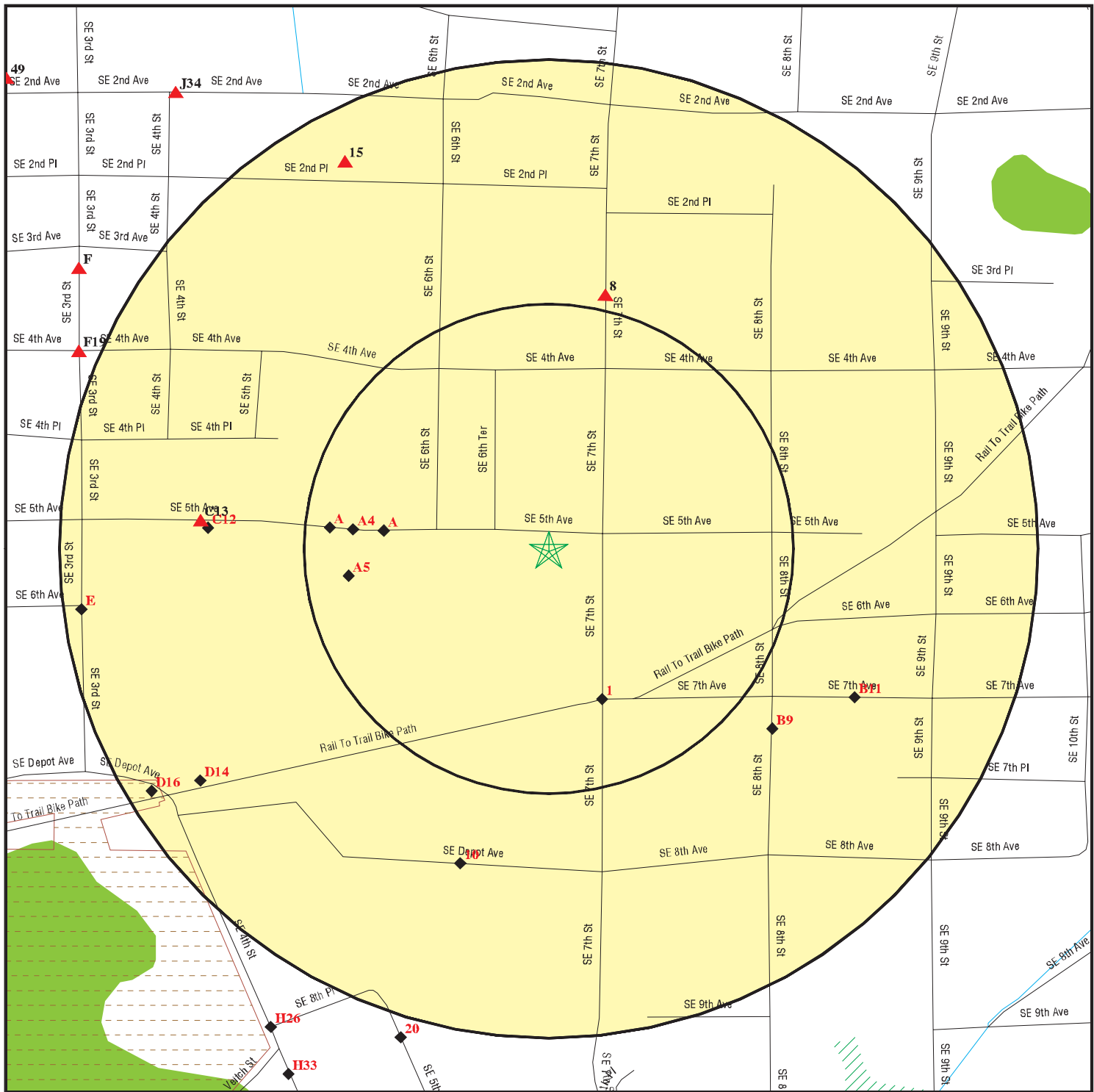
🌿 State Wetlands

🏠 FL Brownfield

SITE NAME: Three City Parcels
ADDRESS: Intersection of SE 7th St & SE 5th Ave
Gainesville FL 32601
LAT/LONG: 29.6469 / 82.3184

CLIENT: ECT Env. Consulting & Tech Inc
CONTACT: Kacie Blue
INQUIRY #: 1975568.1s
DATE: July 11, 2007 9:50 am

DETAIL MAP - 1975568.1s



- ★ Target Property
- ▲ Sites at elevations higher than or equal to the target property
- ◆ Sites at elevations lower than the target property
- Manufactured Gas Plants
- Sensitive Receptors
- National Priority List Sites
- Dept. Defense Sites

- Indian Reservations BIA
- Oil & Gas pipelines
- 100-year flood zone
- 500-year flood zone
- National Wetland Inventory
- State Wetlands

- FL Brownfield

SITE NAME: Three City Parcels
 ADDRESS: Intersection of SE 7th St & SE 5th Ave
 Gainesville FL 32601
 LAT/LONG: 29.6469 / 82.3184

CLIENT: ECT Env. Consulting & Tech Inc
 CONTACT: Kacie Blue
 INQUIRY #: 1975568.1s
 DATE: July 11, 2007 9:50 am

MAP FINDINGS SUMMARY

Database	Target Property	Search Distance (Miles)	< 1/8	1/8 - 1/4	1/4 - 1/2	1/2 - 1	> 1	Total Plotted
<u>FEDERAL RECORDS</u>								
NPL		1.125	0	0	0	0	0	0
Proposed NPL		1.125	0	0	0	0	0	0
Delisted NPL		1.125	0	0	0	0	0	0
NPL LIENS		0.125	0	NR	NR	NR	NR	0
CERCLIS		0.625	0	0	1	0	NR	1
CERC-NFRAP		0.625	0	0	0	0	NR	0
CORRACTS		1.125	0	0	0	0	0	0
RCRA TSD		0.625	0	0	0	0	NR	0
RCRA Lg. Quan. Gen.		0.375	0	0	0	NR	NR	0
RCRA Sm. Quan. Gen.		0.375	2	3	3	NR	NR	8
ERNS		0.125	0	NR	NR	NR	NR	0
HMIRS		0.125	0	NR	NR	NR	NR	0
US ENG CONTROLS		0.625	0	0	0	0	NR	0
US INST CONTROL		0.625	0	0	0	0	NR	0
DOD		1.125	0	0	0	0	0	0
FUDS		1.125	0	0	0	0	0	0
US BROWNFIELDS		0.625	0	1	0	0	NR	1
CONSENT		1.125	0	0	0	0	0	0
ROD		1.125	0	0	0	0	0	0
UMTRA		0.625	0	0	0	0	NR	0
ODI		0.625	0	0	0	0	NR	0
TRIS		0.125	0	NR	NR	NR	NR	0
TSCA		0.125	0	NR	NR	NR	NR	0
FTTS		0.125	0	NR	NR	NR	NR	0
SSTS		0.125	0	NR	NR	NR	NR	0
LUCIS		0.625	0	0	0	0	NR	0
DOT OPS		0.125	0	NR	NR	NR	NR	0
ICIS		0.125	0	NR	NR	NR	NR	0
HIST FTTS		0.125	0	NR	NR	NR	NR	0
CDL		0.125	0	NR	NR	NR	NR	0
RADINFO		0.125	0	NR	NR	NR	NR	0
LIENS 2		0.125	0	NR	NR	NR	NR	0
PADS		0.125	1	NR	NR	NR	NR	1
MLTS		0.125	0	NR	NR	NR	NR	0
MINES		0.375	0	0	0	NR	NR	0
FINDS		0.125	2	NR	NR	NR	NR	2
RAATS		0.125	0	NR	NR	NR	NR	0
<u>STATE AND LOCAL RECORDS</u>								
State Haz. Waste		1.125	0	0	0	0	0	0
State Landfill		0.625	0	0	0	1	NR	1
LUST		0.625	0	1	25	8	NR	34
UST		0.375	0	2	9	NR	NR	11
AST		0.375	1	1	2	NR	NR	4
FL Sites		1.125	0	0	0	0	0	0
SPILLS		0.125	0	NR	NR	NR	NR	0
ENG CONTROLS		0.625	0	0	0	0	NR	0

MAP FINDINGS SUMMARY

Database	Target Property	Search Distance (Miles)	< 1/8	1/8 - 1/4	1/4 - 1/2	1/2 - 1	> 1	Total Plotted
Inst Control		0.625	0	0	0	0	NR	0
VCP		0.625	0	0	1	0	NR	1
PRIORITYCLEANERS		0.625	0	0	0	1	NR	1
DRYCLEANERS		0.375	0	0	0	NR	NR	0
DEDB		0.625	0	0	0	0	NR	0
BROWNFIELDS		0.625	0	1	0	0	NR	1
Alachua Co. FL		0.375	4	7	27	NR	NR	38
Wastewater		0.125	0	NR	NR	NR	NR	0
AIRS		0.125	0	NR	NR	NR	NR	0
TIER 2		0.125	0	NR	NR	NR	NR	0
FL Cattle Dip. Vats		0.625	0	0	0	0	NR	0
<u>TRIBAL RECORDS</u>								
INDIAN RESERV		1.125	0	0	0	0	0	0
INDIAN LUST		0.625	0	0	0	0	NR	0
INDIAN UST		0.375	0	0	0	NR	NR	0
<u>EDR PROPRIETARY RECORDS</u>								
Manufactured Gas Plants		1.125	0	0	1	0	0	1

NOTES:

TP = Target Property

NR = Not Requested at this Search Distance

Sites may be listed in more than one database

Map ID
Direction
Distance
Distance (ft.)
Elevation

MAP FINDINGS

Site

Database(s)

EDR ID Number
EPA ID Number

West
1/8-1/4
1229 ft.

GAINESVILLE AREA
GAINESVILLE, FL

BROWNFIELDS
S105590755
N/A

Additional polygons located at: West 1782 ft.

BROWNFIELDS:

Area Id:	BF010001000
Acreage:	26
Resolution Date:	01/24/00
DEP District:	Northeast
Water Mgmt District:	SJRWMD
Federal Code:	1
User Name:	Eichen
Dt Graphics Finished:	07/13/01
Source:	City of Gainesville
Method:	paper
PROC Time:	120
Brownfield Area Name:	Gainesville Area
Brownfield Program Site Id:	BF010001002
Brownfield Site Name:	Former-CSX Property
BSRA City:	GAINESVILLE
BSRA County:	ALACHUA
FDEP District:	Northeast
Acreage:	25
Site Remediation Progress:	AWAITING CLEANUP
Contaminant Of Concern Found:	Not reported
Tech/Analyst Who Processed The Graphics:	Clarke
Date Graphics Finished For Each Feature:	12/09/02
Source Of Info And/or Data For Each Feature:	City of Gainesville
Processing Methodology:	Graphic was heads up digitized from paper maps
Time (Min) To Process Each Feature:	25
Brownfield Area Name:	Gainesville Area
Brownfield Program Site Id:	BF010001001
Brownfield Site Name:	Gainesville Regional Utilities/Poole Roofing Site
BSRA City:	GAINESVILLE
BSRA County:	ALACHUA
FDEP District:	Northeast
Acreage:	2
Site Remediation Progress:	ACTIVE
Contaminant Of Concern Found:	Not reported
Tech/Analyst Who Processed The Graphics:	Clarke
Date Graphics Finished For Each Feature:	08/05/02
Source Of Info And/or Data For Each Feature:	City of Gainesville
Processing Methodology:	Graphic was heads up digitized from paper maps
Time (Min) To Process Each Feature:	10

1
SSE
< 1/8
430 ft.

LEWIS OIL CO INC
701 SE 7TH STREET
GAINESVILLE, FL 32601

RCRA-SQG
FINDS

1000433633
FLD000611889

Relative:
Lower

Actual:
145 ft.

Map ID
Direction
Distance
Distance (ft.)
Elevation

MAP FINDINGS

LEWIS OIL CO INC (Continued)

EDR ID Number
EPA ID Number

Database(s)

1000433633

RCRAInfo:

Owner: H W LEWIS
(904) 376-3293
EPA ID: FLD000611889
Contact: H W LEWIS
(904) 376-3293
Classification: Small Quantity Generator
TSDF Activities: Not reported
Violation Status: No violations found

FINDS:

Other Pertinent Environmental Activity Identified at Site

RCRAInfo is a national information system that supports the Resource Conservation and Recovery Act (RCRA) program through the tracking of events and activities related to facilities that generate, transport, and treat, store, or dispose of hazardous waste. RCRAInfo allows RCRA program staff to track the notification, permit, compliance, and corrective action activities required under RCRA.

A2
West
< 1/8
449 ft.

GRU - OPERATIONS CENTER
555 SE 5TH ST
GAINESVILLE, FL 32601

ALACHUA CO. FL S103913912
N/A

Site 1 of 6 in cluster A

Relative:
Lower

ALACHUA CO. FL:
ACEPD Number: 0460
Class: Regulated Hazardous Materials Facilities
Close Date: Not reported
Tanks: 4
Last Inspection Dt: 6/10/2005

Actual:
144 ft.

A3
West
< 1/8
449 ft.

GAINESVILLE CITY-REGIONAL UTIL
555 SE 5TH AVE
GAINESVILLE, FL 32601

AST A100267230
N/A

Site 2 of 6 in cluster A

Relative:
Lower

AST:
Facility Phone: (352) 334-3400
Facility Status: OPEN
Facility Type: Local Government
Type Description: Local Government
DEP Contrctr Own: No
Lat/Long (dms): 29 50 5 / 82 20 40
Positioning Method: AGPS

Actual:
144 ft.

Owner:
Owner Id: 25152

Map ID
Direction
Distance
Distance (ft.)
Elevation

MAP FINDINGS

Site

Database(s)

EDR ID Number
EPA ID Number

GAINESVILLE CITY-REGIONAL UTIL (Continued)

A100267230

Owner Name: GAINESVILLE CITY REGIONAL UTILITIES
Owner Address: PO BOX 147117 #O31E
Owner Address 2: Not reported
Owner City,St,Zip: GAINESVILLE, FL 32614
Owner Contact: TOM COOK
Owner Phone: (352) 334-3400

Tank Id: 9
Gallons: 10000
Tank Location: ABOVEGROUND
Substance: Misc. petrol-based product
Content Description: Misc Petrol-Based Product
Install Date: 01-JUN-1975
Status: In service
Status Date: Not reported

Construction:
Construction Category: Not reported
Construction Description: Not reported

Monitoring:
Petro Monitoring Category: Not reported
Monitoring Description: Not reported

Piping:
Piping Category: Not reported
Piping Description: Not reported

Tank Id: 8
Gallons: 2500
Tank Location: ABOVEGROUND
Substance: Misc. petrol-based product
Content Description: Misc Petrol-Based Product
Install Date: 01-APR-1979
Status: In service
Status Date: Not reported

Construction:
Construction Category: Not reported
Construction Description: Not reported

Monitoring:
Petro Monitoring Category: Not reported
Monitoring Description: Not reported

Piping:
Piping Category: Not reported
Piping Description: Not reported

Tank Id: 7
Gallons: 750
Tank Location: ABOVEGROUND

Map ID
Direction
Distance
Distance (ft.)
Elevation

MAP FINDINGS

Site

Database(s)

EDR ID Number
EPA ID Number

GAINESVILLE CITY-REGIONAL UTIL (Continued)

A100267230

Substance: Misc. petrol-based product
Content Description: Misc Petrol-Based Product
Install Date: 01-MAY-1973
Status: In service
Status Date: Not reported

Construction:
Construction Category: Not reported
Construction Description: Not reported

Monitoring:
Petro Monitoring Category: Not reported
Monitoring Description: Not reported

Piping:
Piping Category: Not reported
Piping Description: Not reported

Tank Id: 6
Gallons: 65
Tank Location: ABOVEGROUND
Substance: Fuel oil-on site heat
Content Description: Fuel Oil - Onsite Heat
Install Date: Not reported
Status: Removed
Status Date: 01-MAY-2004

Construction:
Construction Category: Not reported
Construction Description: Not reported

Monitoring:
Petro Monitoring Category: Not reported
Monitoring Description: Not reported

Piping:
Piping Category: Not reported
Piping Description: Not reported

Tank Id: 5
Gallons: 65
Tank Location: ABOVEGROUND
Substance: Fuel oil-on site heat
Content Description: Fuel Oil - Onsite Heat
Install Date: Not reported
Status: Removed
Status Date: 01-MAY-2004

Construction:
Construction Category: Not reported
Construction Description: Not reported

Map ID
Direction
Distance
Distance (ft.)
Elevation

MAP FINDINGS

Site

Database(s)

EDR ID Number
EPA ID Number

GAINESVILLE CITY-REGIONAL UTIL (Continued)

A100267230

Monitoring:

Petro Monitoring Category: Not reported
Monitoring Description: Not reported

Piping:

Piping Category: Not reported
Piping Description: Not reported

Tank Id: 4
Gallons: 65
Tank Location: ABOVEGROUND
Substance: Fuel oil-on site heat
Content Description: Fuel Oil - Onsite Heat
Install Date: Not reported
Status: Removed
Status Date: 01-MAY-2004

Construction:

Construction Category: Not reported
Construction Description: Not reported

Monitoring:

Petro Monitoring Category: Not reported
Monitoring Description: Not reported

Piping:

Piping Category: Not reported
Piping Description: Not reported

Tank Id: 3
Gallons: 65
Tank Location: ABOVEGROUND
Substance: Fuel oil-on site heat
Content Description: Fuel Oil - Onsite Heat
Install Date: Not reported
Status: Removed
Status Date: 01-MAY-2004

Construction:

Construction Category: Not reported
Construction Description: Not reported

Monitoring:

Petro Monitoring Category: Not reported
Monitoring Description: Not reported

Piping:

Piping Category: Not reported
Piping Description: Not reported

Map ID
Direction
Distance
Distance (ft.)
Elevation

MAP FINDINGS

Site

Database(s)

EDR ID Number
EPA ID Number

GAINESVILLE CITY-REGIONAL UTIL (Continued)

A100267230

Tank Id: 2
Gallons: 65
Tank Location: ABOVEGROUND
Substance: Fuel oil-on site heat
Content Description: Fuel Oil - Onsite Heat
Install Date: Not reported
Status: Removed
Status Date: 01-MAY-2004

Construction:
Construction Category: Not reported
Construction Description: Not reported

Monitoring:
Petro Monitoring Category: Not reported
Monitoring Description: Not reported

Piping:
Piping Category: Not reported
Piping Description: Not reported

Tank Id: 10
Gallons: 10000
Tank Location: ABOVEGROUND
Substance: Misc. petrol-based product
Content Description: Misc Petrol-Based Product
Install Date: 01-AUG-1982
Status: In service
Status Date: Not reported

Construction:
Construction Category: Not reported
Construction Description: Not reported

Monitoring:
Petro Monitoring Category: Not reported
Monitoring Description: Not reported

Piping:
Piping Category: Not reported
Piping Description: Not reported

Tank Id: 1
Gallons: 65
Tank Location: ABOVEGROUND
Substance: Fuel oil-on site heat
Content Description: Fuel Oil - Onsite Heat
Install Date: Not reported
Status: In service
Status Date: Not reported

Map ID
Direction
Distance
Distance (ft.)
Elevation

MAP FINDINGS

GAINESVILLE CITY-REGIONAL UTIL (Continued)

EDR ID Number
EPA ID Number

Database(s)

A100267230

Construction:

Construction Category: Not reported
Construction Description: Not reported

Monitoring:

Petro Monitoring Category: Not reported
Monitoring Description: Not reported

Piping:

Piping Category: Not reported
Piping Description: Not reported

A4
West
< 1/8
531 ft.

GRU-WATER DEPT 250
528 SE 5TH AVE
GAINESVILLE, FL 32601

ALACHUA CO. FL S102996238
N/A

Site 3 of 6 in cluster A

Relative:
Lower

ALACHUA CO. FL:

ACEPD Number: 8491

Actual:
143 ft.

Class: Exempt Facilities - No Hazardous Materials Stored Onsite Or Development Review Projects
Close Date: Not reported
Tanks: Not reported
Last Inspection Dt: Not reported

A5
West
< 1/8
544 ft.

GRU OP CENTER
555 SOUTHEAST 5TH AVENUE
GAINESVILLE, FL 32602

PADS 1000698406
RCRA-SQG FLD000735738
FINDS

Site 4 of 6 in cluster A

Relative:
Lower

RCRAInfo:

Owner: RICHARD M CAMERON, DIRECTOR
(904) 374-2703

Actual:
142 ft.

EPA ID: FLD000735738

Contact: RICHARD M
(904) 374-2703

Classification: Small Quantity Generator
TSDF Activities: Not reported

Violation Status: No violations found

FINDS:

Other Pertinent Environmental Activity Identified at Site

RCRAInfo is a national information system that supports the Resource Conservation and Recovery Act (RCRA) program through the tracking of events and activities related to facilities that generate, transport, and treat, store, or dispose of hazardous waste. RCRAInfo allows RCRA program staff to track the notification, permit, compliance, and corrective action activities required under RCRA.

Map ID
Direction
Distance
Distance (ft.)
Elevation

MAP FINDINGS

Site

Database(s)

EDR ID Number
EPA ID Number

A6
West
< 1/8
577 ft.

GRU-J.R. KELLY GENERATING STATION
515 SE 5 ST
GAINESVILLE, FL 32602

ALACHUA CO. FL

S106730068
N/A

Relative:
Lower

Site 5 of 6 in cluster A

ALACHUA CO. FL:

ACEPD Number: 0483

Class: Regulated Hazardous Materials Facilities

Close Date: Not reported

Tanks: 11

Last Inspection Dt: 2/14/2007

Actual:
141 ft.

A7
West
< 1/8
594 ft.

CITY OF GAINESVILLE WATER DISTRICT DEPT
508 SE 5TH ST
GAINESVILLE, FL 32601

ALACHUA CO. FL

S106255978
N/A

Relative:
Lower

Site 6 of 6 in cluster A

ALACHUA CO. FL:

ACEPD Number: 8546

Class: Exempt Facilities - No Hazardous Materials Stored Onsite Or Development Review Projects

Close Date: Not reported

Tanks: Not reported

Last Inspection Dt: Not reported

Actual:
141 ft.

8
NNE
1/8-1/4
702 ft.

MAGNOLIA PLANTATION B & B
309 SE 7TH ST
GAINESVILLE, FL 32601

ALACHUA CO. FL

S101882895
N/A

Relative:
Higher

ALACHUA CO. FL:

ACEPD Number: 8164

Class: Exempt Facilities - No Hazardous Materials Stored Onsite Or Development Review Projects

Close Date: Not reported

Tanks: Not reported

Last Inspection Dt: Not reported

Actual:
159 ft.

B9
SE
1/8-1/4
773 ft.

MT OLIVE A.M.E. CHURCH
721 SE 8TH ST
GAINESVILLE, FL 32601

ALACHUA CO. FL

S101883060
N/A

Relative:
Lower

Site 1 of 2 in cluster B

ALACHUA CO. FL:

ACEPD Number: 8342

Class: Exempt Facilities - No Hazardous Materials Stored Onsite Or Development Review Projects

Close Date: Not reported

Tanks: Not reported

Last Inspection Dt: Not reported

Actual:
143 ft.

Map ID
Direction
Distance
Distance (ft.)
Elevation

MAP FINDINGS

Site

Database(s)

EDR ID Number
EPA ID Number

10
SSW
1/8-1/4
881 ft.

LEWIS OIL CO INC.
605 E DEPOT AV
GAINESVILLE, FL 32602

ALACHUA CO. FL

S104137522
N/A

Relative:
Lower

ALACHUA CO. FL:
ACEPD Number: 0008-00
Class: Regulated Hazardous Materials Facilities
Close Date: Not reported
Tanks: 11
Last Inspection Dt5/24/2005

Actual:
134 ft.

ACEPD Number: 0008-01
Class: Regulated Hazardous Materials Facilities
Close Date: Not reported
Tanks: Not reported
Last Inspection Dt3/23/2005

B11
ESE
1/8-1/4
916 ft.

HARVEYS MARKET
802 SE 7TH AVE
GAINESVILLE, FL 32601

ALACHUA CO. FL
UST

U001340559
N/A

Site 2 of 2 in cluster B

Relative:
Lower

ALACHUA CO. FL:
ACEPD Number: 0670
Class: Exempt Facilities - No Hazardous Materials Stored Onsite Or Development Review Projects
Close Date: Not reported
Tanks: Not reported
Last Inspection Dt3/28/1991

Actual:
144 ft.

UST:

Facility ID: 9100187
Facility Phone: Not reported
Facility Status: CLOSED
Facility Type: Fuel User / Non-retail
Type Description: Fuel user/Non-retail
DEP Contrctr Own: No
Lat/Long (dms): 29 39 7 / 82 19 11
Positioning Method: UNVR

Owner:

Owner Id: 6983
Owner Name: FENS, BOB
Owner Address: 802 SE 7TH AVE
Owner Address 2: Not reported
Owner City,St,Zip: GAINESVILLE, FL 32601
Owner Contact: BOB FENS
Owner Phone: (904) 372-2227

Tank Id: 1
Vessel Indicator: TANK
Gallons: 550
Tank Location: UNDERGROUND
Substance: Unleaded gas
Content Description: Unleaded Gas
Install Date: Not reported
Status: Removed
Status Date: 31-MAR-1991

Map ID
Direction
Distance
Distance (ft.)
Elevation

MAP FINDINGS

Site

Database(s)

EDR ID Number
EPA ID Number

HARVEYS MARKET (Continued)

U001340559

Construction:

Construction Category: Not reported
Construction Description: Not reported

Monitoring:

Petro Monitoring Category: Not reported
Monitoring Description: Not reported

Piping:

Piping Category: Not reported
Piping Description: Not reported

Tank Id: 2
Vessel Indicator: TANK
Gallons: 550
Tank Location: UNDERGROUND
Substance: Unleaded gas
Content Description: Unleaded Gas
Install Date: Not reported
Status: Removed
Status Date: 31-MAR-1991

Construction:

Construction Category: Not reported
Construction Description: Not reported

Monitoring:

Petro Monitoring Category: Not reported
Monitoring Description: Not reported

Piping:

Piping Category: Not reported
Piping Description: Not reported

Tank Id: 3
Vessel Indicator: TANK
Gallons: 287
Tank Location: UNDERGROUND
Substance: Kerosene
Content Description: Kerosene
Install Date: Not reported
Status: Removed
Status Date: 31-MAR-1991

Construction:

Construction Category: Not reported
Construction Description: Not reported

Monitoring:

Petro Monitoring Category: Not reported
Monitoring Description: Not reported

Map ID
Direction
Distance
Distance (ft.)
Elevation

MAP FINDINGS

HARVEYS MARKET (Continued)

EDR ID Number
EPA ID Number

Database(s)

U001340559

Piping:

Piping Category: Not reported
Piping Description: Not reported

C12
West
1/8-1/4
922 ft.

GRU UTILITIES FLEET MGT
405 S E 5 AVENUE
GAINESVILLE, FL 32602

RCRA-SQG **1000700534**
FINDS **FLD982118390**

Site 1 of 2 in cluster C

Relative:
Lower

RCRAInfo:

Owner: REID MILTON-FLT MGR
(904) 374-2261

EPA ID: FLD982118390

Contact: Not reported

Classification: Small Quantity Generator

TSD Activities: Not reported

Violation Status: No violations found

Actual:
148 ft.

FINDS:

Other Pertinent Environmental Activity Identified at Site

RCRAInfo is a national information system that supports the Resource Conservation and Recovery Act (RCRA) program through the tracking of events and activities related to facilities that generate, transport, and treat, store, or dispose of hazardous waste. RCRAInfo allows RCRA program staff to track the notification, permit, compliance, and corrective action activities required under RCRA.

C13
West
1/8-1/4
943 ft.

GAINESVILLE CITY-FLEET MAINT FACILITY
400 SE 5TH AVE
GAINESVILLE, FL 32601

ALACHUA CO. FL **U001545861**
LUST **N/A**
UST
AST

Site 2 of 2 in cluster C

Relative:
Equal

ALACHUA CO. FL:

ACEPD Number: 0210

Class: Regulated Hazardous Materials Facilities

Close Date: Not reported

Tanks: 7

Last Inspection Dt:1/3/2006

Actual:
149 ft.

LUST:

Region: STATE

Datum: 8518120

2nd Facility Addr: Not reported

District: Northeast District

Facility Status: OPEN

Facility Type: H - Local Government -

Map ID
Direction
Distance
Distance (ft.)
Elevation Site

MAP FINDINGS

Database(s)
EDR ID Number
EPA ID Number

GAINESVILLE CITY-FLEET MAINT FACILITY (Continued)

U001545861

Operator: DEXTER MARTIN
Facility Phone: (352) 334-2979
Name Update: 04-13-2001
Address Update: Not reported
Lat/Long (dms): 29 38 51.671 / 82 19 16.8477
Feature: Not reported
Method: AGPS
Datum: 0
Section: 004
Township: 10S
Range: 20E
Score When Ranked: 10
Score Effective Date: 06-23-2004
Score When Ranked: 10
Facility Cleanup Rank: 8533
Related Party ID: 36197
Related Party Role: ACCOUNT OWNER
Related Party Begin: 10-17-1996
Related Party: GAINESVILLE REGIONAL UTIL FLEET MGMT
Related Party Addr: PO BOX 490 SSM STATION 54
Related Party Addr 2: ATTN: DEXTER MARTIN
Related Party City,St,Zip: GAINESVILLE, FL 32602
Related Prty Contact: DEXTER MARTIN
Related Party Phone: (352) 334-2848
RP Bad Address: No

Facscore:

Highest current score: 10
Score Effective Date: 6/23/2004
Discharge Score Effective: 6/23/2004
Lat dd: 29
Lat mm: 38
Lat ss: 51.671
Long dd: 82
Long mm: 19
Long ss: 16.8477
Facility Status: OPEN
Facility Type: H - Local Government
Facility Cleanup Status: ONGO
Srp Stcm Related Party Id: 36197
Fprtc FacParty Related Type Id: ACCOUNT OWNER
Contact: DEXTER MARTIN
Contact Company: GAINESVILLE REGIONAL UTIL FLEET MGMT
Contact Address: PO BOX 490 SSM STATION 54
Contact City: GAINESVILLE
Contact Stat: FL
Contact Zip: 32602
Phone: 3523342848
Bad Address Ind: N

District: NED
Facility ID: 8518120
Discharge Date: 01-29-1987
Pct Discharge Combined With: Not reported
Cleanup Required: R - CLEANUP REQUIRED
Discharge Cleanup Status: RA - RA ONGOING
Disch Cleanup Status Dt: 10-09-2000
Cleanup Work Status: INACTIVE

Map ID
Direction
Distance
Distance (ft.)
Elevation Site

MAP FINDINGS

Database(s)
EDR ID Number
EPA ID Number

GAINESVILLE CITY-FLEET MAINT FACILITY (Continued)

U001545861

Information Source: E - EDI
Other Source Description: Not reported
Eligibility Indicator: E
Site Manager: Not reported
Site Mgr End Date: Not reported
Tank Office: -
Score When Ranked: 10
Score Effective Date: 06-23-2004
Facility Cleanup Rank: 8533
District: NED
Facility ID: 8518120
Discharge Date: 01-29-1987
Pct Discharge Combined With: Not reported
Cleanup Required: R - CLEANUP REQUIRED
Discharge Cleanup Status: RA - RA ONGOING
Disch Cleanup Status Dt: 10-09-2000
Cleanup Work Status: INACTIVE
Information Source: E - EDI
Other Source Description: Not reported
Application Received Dt: 02-06-1987
Cleanup Program: E - EARLY DETECTION INCENTIVE
Eligibility Status: E - ELIGIBLE
Elig Status Date: 05-28-1987
Letter Of Intent Dt: 02-11-1987
Elig Letter Sent: 05-28-1987
Redetermined: No
Inspection Date: 03-20-1987
Site Manager: Not reported
Site Mgr End Date: Not reported
Tank Office: -
Score When Ranked: 10
Score Effective Date: 06-23-2004
Facility Cleanup Rank: 8533
Deductible Amount: Not reported
Deductible Paid To Date: \$0.00
Co-Pay Amount: Not reported
Co-Pay Paid To Date: \$0.00
Cap Amount: Not reported
District: NED
Facility ID: 8518120
Discharge Date: 01-29-1987
Pct Discharge Combined With: Not reported
Cleanup Required: R - CLEANUP REQUIRED
Discharge Cleanup Status: RA - RA ONGOING
Disch Cleanup Status Dt: 10-09-2000
Cleanup Work Status: INACTIVE
Information Source: E - EDI
Other Source Description: Not reported
Elig Indicator: E - ELIGIBLE
Site Manager: Not reported
Site Mgr End Date: Not reported
Tank Office: -
Score When Ranked: 10
Score Effective Date: 06-23-2004
Facility Cleanup Rank: 8533
Contaminated Drinking Wells: 0
Contaminated Monitoring Well: Yes

Map ID
 Direction
 Distance
 Distance (ft.)
 Elevation Site

MAP FINDINGS

Database(s)
 EDR ID Number
 EPA ID Number

GAINESVILLE CITY-FLEET MAINT FACILITY (Continued)

U001545861

Contaminated Soil: No
 Contaminated Surface Water: No
 Contaminated Ground Water: No
 Pollutant: A - LEADED GAS
 Pollutant Other Description: Not reported
 Gallons Discharged: Not reported
 District: NED
 Facility ID: 8518120
 Discharge Date: 01-29-1987
 Pct Discharge Combined With: Not reported
 Cleanup Required: R - CLEANUP REQUIRED
 Discharge Cleanup Status: RA - RA ONGOING
 Disch Cleanup Status Dt: 10-09-2000
 Cleanup Work Status: INACTIVE
 Information Source: E - EDI
 Other Source Description: Not reported
 Elig Indicator: E - ELIGIBLE
 Site Manager: Not reported
 Site Mgr End Date: Not reported
 Tank Office: -
 Score When Ranked: 10
 Score Effective Date: 06-23-2004
 Facility Cleanup Rank: 8533
 Contaminated Drinking Wells: 0
 Contaminated Monitoring Well: Yes
 Contaminated Soil: No
 Contaminated Surface Water: No
 Contaminated Ground Water: No
 Pollutant: B - UNLEADED GAS
 Pollutant Other Description: Not reported
 Gallons Discharged: Not reported
 District: NED
 Facility ID: 8518120
 Discharge Date: 01-29-1987
 Pct Discharge Combined With: Not reported
 Cleanup Required: R - CLEANUP REQUIRED
 Discharge Cleanup Status: RA - RA ONGOING
 Disch Cleanup Status Dt: 10-09-2000
 Cleanup Work Status: INACTIVE
 Information Source: E - EDI
 Other Source Description: Not reported
 Elig Indicator: E - ELIGIBLE
 Site Manager: Not reported
 Site Mgr End Date: Not reported
 Tank Office: -
 Score When Ranked: 10
 Score Effective Date: 06-23-2004
 Facility Cleanup Rank: 8533
 Contaminated Drinking Wells: 0
 Contaminated Monitoring Well: Yes
 Contaminated Soil: No
 Contaminated Surface Water: No
 Contaminated Ground Water: No
 Pollutant: D - VEHICULAR DIESEL
 Pollutant Other Description: Not reported
 Gallons Discharged: Not reported
 District: NED

Map ID
 Direction
 Distance
 Distance (ft.)
 Elevation Site

MAP FINDINGS

Database(s)
 EDR ID Number
 EPA ID Number

GAINESVILLE CITY-FLEET MAINT FACILITY (Continued)

U001545861

Facility ID: 8518120
 Facility Status: OPEN
 Facility Type: H - Local Government - Local Government
 Score When Ranked: 10
 Discharge Date: 01-29-1987
 Pct Discharge Combined With: Not reported
 Cleanup Required: R - CLEANUP REQUIRED
 Discharge Cleanup Status: RA - RA ONGOING
 Disch Cleanup Status Dt: 10-09-2000
 Cleanup Work Status: INACTIVE
 Eligibility Indicator: E
 Site Manager: Not reported
 Site Mgr End Date: Not reported
 Tank Office: -
 SR Task ID: 8522
 SR Cleanup Responsible: RP - RESPONSIBLE PARTY
 SR Funding Elig Type: -
 SR Actual Cost: \$6,152.00
 SR Actual Completion Date: 03-01-1989
 SR Payment Date: 03-01-1989
 SR Oral Date: Not reported
 SR Written Date: Not reported
 Soil Removal: Yes
 Free Product Removal: Not reported
 Soil Tonnage Removed: Not reported
 Soil Treatment: Yes
 Other Treatment: 2500 YD3
 SR Alt Procedure Recieved: Not reported
 SR Alt Procedure Status: Not reported
 SR Alt Procedure Status Date: Not reported
 SR Alt Procedure Comments: Not reported
 SA ID: 8523
 SA Cleanup Responsible: RP - RESPONSIBLE PARTY
 SA Funding Elig Type: -
 SA Actual Cost: Not reported
 SA Actual Completion Date: 07-11-1990
 SA Payment Date: 07-17-1992
 RAP Task ID: 8524
 RAP Cleanup Responsible ID: RP - RESPONSIBLE PARTY
 RAP Funding Elig Type: -
 RAP Actual Cost: \$57,375.26
 RAP Actual Completion Date: Not reported
 RAP Payment Date: 07-17-1992
 RAP Last Order Approved: 9/19/1990
 RA Task ID: 8525
 RA Cleanup Responsible: RP - RESPONSIBLE PARTY
 RA Funding Elig Type: -
 Ra Years to Complete: Not reported
 RA Actual Cost: Not reported
 SRC Action Type: -
 SRC Submit Date: Not reported
 SRC Review Date: Not reported
 SRC Completion Status: -
 SRC Completion Status Dt: Not reported
 SRC Issue Date: Not reported
 SRC Comment: Not reported

Map ID
Direction
Distance
Distance (ft.)
Elevation

Site

MAP FINDINGS

Database(s)

EDR ID Number
EPA ID Number

GAINESVILLE CITY-FLEET MAINT FACILITY (Continued)

U001545861

UST:

Facility ID: 8518120
Facility Phone: (352) 334-2979
Facility Status: OPEN
Facility Type: Local Government
Type Description: Local Government
DEP Contrctr Own: No
Lat/Long (dms): 29 38 50 / 82 19 13
Positioning Method: AGPS

Owner:

Owner Id: 36197
Owner Name: GAINESVILLE REGIONAL UTIL FLEET MGMT
Owner Address: PO BOX 490 SSM STATION 54
Owner Address 2: ATTN: DEXTER MARTIN
Owner City,St,Zip: GAINESVILLE, FL 32602
Owner Contact: DEXTER MARTIN
Owner Phone: (352) 334-2848

Tank Id: 1
Vessel Indicator: TANK
Gallons: 2000
Tank Location: UNDERGROUND
Substance: Kerosene
Content Description: Kerosene
Install Date: Not reported
Status: Removed
Status Date: 28-FEB-1987

Construction:

Construction Category: Not reported
Construction Description: Not reported

Monitoring:

Petro Monitoring Category: Not reported
Monitoring Description: Not reported

Piping:

Piping Category: Not reported
Piping Description: Not reported

Tank Id: 15
Vessel Indicator: TANK
Gallons: 1000
Tank Location: UNDERGROUND
Substance: Leaded gas
Content Description: Leaded Gas
Install Date: Not reported
Status: Removed
Status Date: 30-APR-1991

Construction:

Construction Category: Not reported
Construction Description: Not reported

Map ID
Direction
Distance
Distance (ft.)
Elevation

MAP FINDINGS

Site

Database(s)

EDR ID Number
EPA ID Number

GAINESVILLE CITY-FLEET MAINT FACILITY (Continued)

U001545861

Monitoring:

Petro Monitoring Category: Not reported
Monitoring Description: Not reported

Piping:

Piping Category: Not reported
Piping Description: Not reported

Tank Id: 16
Vessel Indicator: TANK
Gallons: 560
Tank Location: UNDERGROUND
Substance: Vehicular diesel
Content Description: Vehicular Diesel
Install Date: Not reported
Status: Removed
Status Date: 30-APR-1991

Construction:

Construction Category: Not reported
Construction Description: Not reported

Monitoring:

Petro Monitoring Category: Not reported
Monitoring Description: Not reported

Piping:

Piping Category: Not reported
Piping Description: Not reported

Tank Id: 1R1
Vessel Indicator: TANK
Gallons: 20000
Tank Location: UNDERGROUND
Substance: Vehicular diesel
Content Description: Vehicular Diesel
Install Date: 01-APR-1987
Status: In service
Status Date: Not reported

Construction:

Construction Category: Not reported
Construction Description: Not reported

Monitoring:

Petro Monitoring Category: Not reported
Monitoring Description: Not reported

Piping:

Piping Category: Not reported
Piping Description: Not reported

Map ID
Direction
Distance
Distance (ft.)
Elevation

MAP FINDINGS

Site

Database(s)

EDR ID Number
EPA ID Number

GAINESVILLE CITY-FLEET MAINT FACILITY (Continued)

U001545861

Tank Id: 2
Vessel Indicator: TANK
Gallons: 10000
Tank Location: UNDERGROUND
Substance: Leaded gas
Content Description: Leaded Gas
Install Date: Not reported
Status: Removed
Status Date: 28-FEB-1987

Construction:
Construction Category: Not reported
Construction Description: Not reported

Monitoring:
Petro Monitoring Category: Not reported
Monitoring Description: Not reported

Piping:
Piping Category: Not reported
Piping Description: Not reported

Tank Id: 2R1
Vessel Indicator: TANK
Gallons: 15000
Tank Location: UNDERGROUND
Substance: Unleaded gas
Content Description: Unleaded Gas
Install Date: 01-APR-1987
Status: In service
Status Date: Not reported

Construction:
Construction Category: Not reported
Construction Description: Not reported

Monitoring:
Petro Monitoring Category: Not reported
Monitoring Description: Not reported

Piping:
Piping Category: Not reported
Piping Description: Not reported

Tank Id: 3
Vessel Indicator: TANK
Gallons: 5000
Tank Location: UNDERGROUND
Substance: Vehicular diesel
Content Description: Vehicular Diesel
Install Date: Not reported
Status: Removed
Status Date: 28-FEB-1987

Map ID
Direction
Distance
Distance (ft.)
Elevation

MAP FINDINGS

Site

Database(s)

EDR ID Number
EPA ID Number

GAINESVILLE CITY-FLEET MAINT FACILITY (Continued)

U001545861

Construction:

Construction Category: Not reported
Construction Description: Not reported

Monitoring:

Petro Monitoring Category: Not reported
Monitoring Description: Not reported

Piping:

Piping Category: Not reported
Piping Description: Not reported

Tank Id: 3R1
Vessel Indicator: TANK
Gallons: 6000
Tank Location: UNDERGROUND
Substance: Unleaded gas
Content Description: Unleaded Gas
Install Date: 01-APR-1987
Status: In service
Status Date: Not reported

Construction:

Construction Category: Not reported
Construction Description: Not reported

Monitoring:

Petro Monitoring Category: Not reported
Monitoring Description: Not reported

Piping:

Piping Category: Not reported
Piping Description: Not reported

Tank Id: 4
Vessel Indicator: TANK
Gallons: 10000
Tank Location: UNDERGROUND
Substance: Vehicular diesel
Content Description: Vehicular Diesel
Install Date: Not reported
Status: Removed
Status Date: 28-FEB-1987

Construction:

Construction Category: Not reported
Construction Description: Not reported

Monitoring:

Petro Monitoring Category: Not reported
Monitoring Description: Not reported

Map ID
Direction
Distance
Distance (ft.)
Elevation

MAP FINDINGS

Site

Database(s)

EDR ID Number
EPA ID Number

GAINESVILLE CITY-FLEET MAINT FACILITY (Continued)

U001545861

Piping:

Piping Category: Not reported
Piping Description: Not reported

Tank Id: 5
Vessel Indicator: TANK
Gallons: 10000
Tank Location: UNDERGROUND
Substance: Unleaded gas
Content Description: Unleaded Gas
Install Date: Not reported
Status: Removed
Status Date: 28-FEB-1987

Construction:

Construction Category: Not reported
Construction Description: Not reported

Monitoring:

Petro Monitoring Category: Not reported
Monitoring Description: Not reported

Piping:

Piping Category: Not reported
Piping Description: Not reported

Tank Id: 6
Vessel Indicator: TANK
Gallons: 2000
Tank Location: UNDERGROUND
Substance: Unleaded gas
Content Description: Unleaded Gas
Install Date: Not reported
Status: Removed
Status Date: 28-FEB-1987

Construction:

Construction Category: Not reported
Construction Description: Not reported

Monitoring:

Petro Monitoring Category: Not reported
Monitoring Description: Not reported

Piping:

Piping Category: Not reported
Piping Description: Not reported

Tank Id: 7
Vessel Indicator: TANK
Gallons: 888
Tank Location: UNDERGROUND
Substance: Unknown/Not reported

Map ID
Direction
Distance
Distance (ft.)
Elevation

MAP FINDINGS

Site

Database(s)

EDR ID Number
EPA ID Number

GAINESVILLE CITY-FLEET MAINT FACILITY (Continued)

U001545861

Content Description: Unknown/Not Reported
Install Date: Not reported
Status: Removed
Status Date: Not reported

Construction:

Construction Category: Not reported
Construction Description: Not reported

Monitoring:

Petro Monitoring Category: Not reported
Monitoring Description: Not reported

Piping:

Piping Category: Not reported
Piping Description: Not reported

Tank Id: 8
Vessel Indicator: TANK
Gallons: 888
Tank Location: UNDERGROUND
Substance: Unknown/Not reported
Content Description: Unknown/Not Reported
Install Date: Not reported
Status: Removed
Status Date: Not reported

Construction:

Construction Category: Not reported
Construction Description: Not reported

Monitoring:

Petro Monitoring Category: Not reported
Monitoring Description: Not reported

Piping:

Piping Category: Not reported
Piping Description: Not reported

AST:

Facility Phone: (352) 334-2979
Facility Status: OPEN
Facility Type: Local Government
Type Description: Local Government
DEP Contrctr Own: No
Lat/Long (dms): 29 38 50 / 82 19 13
Positioning Method: AGPS

Owner:

Owner Id: 36197
Owner Name: GAINESVILLE REGIONAL UTIL FLEET MGMT
Owner Address: PO BOX 490 SSM STATION 54
Owner Address 2: ATTN: DEXTER MARTIN

Map ID
Direction
Distance
Distance (ft.)
Elevation

MAP FINDINGS

GAINESVILLE CITY-FLEET MAINT FACILITY (Continued)

EDR ID Number
EPA ID Number

Database(s)

U001545861

Owner City,St,Zip: GAINESVILLE, FL 32602
Owner Contact: DEXTER MARTIN
Owner Phone: (352) 334-2848

Tank Id: 9
Gallons: 500
Tank Location: ABOVEGROUND
Substance: Fuel oil-on site heat
Content Description: Fuel Oil - Onsite Heat
Install Date: Not reported
Status: Removed
Status Date: 01-DEC-2003

Construction:
Construction Category: Not reported
Construction Description: Not reported

Monitoring:
Petro Monitoring Category: Not reported
Monitoring Description: Not reported

Piping:
Piping Category: Not reported
Piping Description: Not reported

Tank Id: 14
Gallons: 100
Tank Location: ABOVEGROUND
Substance: Misc. petrol-based product
Content Description: Misc Petrol-Based Product
Install Date: Not reported
Status: In service
Status Date: Not reported

Construction:
Construction Category: Not reported
Construction Description: Not reported

Monitoring:
Petro Monitoring Category: Not reported
Monitoring Description: Not reported

Piping:
Piping Category: Not reported
Piping Description: Not reported

Tank Id: 13
Gallons: 250
Tank Location: ABOVEGROUND
Substance: Waste oil
Content Description: Waste Oil
Install Date: Not reported

Map ID
Direction
Distance
Distance (ft.)
Elevation

MAP FINDINGS

Site

Database(s)

EDR ID Number
EPA ID Number

GAINESVILLE CITY-FLEET MAINT FACILITY (Continued)

U001545861

Status: In service
Status Date: Not reported

Construction:
Construction Category: Not reported
Construction Description: Not reported

Monitoring:
Petro Monitoring Category: Not reported
Monitoring Description: Not reported

Piping:
Piping Category: Not reported
Piping Description: Not reported

Tank Id: 12
Gallons: 500
Tank Location: ABOVEGROUND
Substance: Waste oil
Content Description: Waste Oil
Install Date: Not reported
Status: In service
Status Date: Not reported

Construction:
Construction Category: Not reported
Construction Description: Not reported

Monitoring:
Petro Monitoring Category: Not reported
Monitoring Description: Not reported

Piping:
Piping Category: Not reported
Piping Description: Not reported

Tank Id: 11
Gallons: 500
Tank Location: ABOVEGROUND
Substance: Fuel oil-on site heat
Content Description: Fuel Oil - Onsite Heat
Install Date: Not reported
Status: In service
Status Date: Not reported

Construction:
Construction Category: Not reported
Construction Description: Not reported

Monitoring:
Petro Monitoring Category: Not reported

Map ID
Direction
Distance
Distance (ft.)
Elevation

MAP FINDINGS

GAINESVILLE CITY-FLEET MAINT FACILITY (Continued)

EDR ID Number
EPA ID Number

Database(s)

U001545861

Monitoring Description: Not reported

Piping:

Piping Category: Not reported
Piping Description: Not reported

Tank Id: 10
Gallons: 500
Tank Location: ABOVEGROUND
Substance: Fuel oil-on site heat
Content Description: Fuel Oil - Onsite Heat
Install Date: Not reported
Status: In service
Status Date: Not reported

Construction:

Construction Category: Not reported
Construction Description: Not reported

Monitoring:

Petro Monitoring Category: Not reported
Monitoring Description: Not reported

Piping:

Piping Category: Not reported
Piping Description: Not reported

D14
WSW
1/8-1/4
1129 ft.

FORMER RINKLER/CSX PROPERTY
900 S.E. 4TH STREET
GAINESVILLE, FL 32602

US BROWNFIELDS **1009912673**
N/A

Relative:
Lower

Site 1 of 2 in cluster D

US BROWNFIELDS:

Actual:
140 ft.

Recipient Name: Florida Dept. of Environmental Protection
Project Name: Florida DEP (ST03)
Name: Former Rinkler/CSX Property
Parcel #: 16004-000-000
Parcel size: 2.77
Latitude: 29.64518
Longitude: -82.32136
HCM: Address Matching-House Number
Map scale: 1:24,000
Point of reference: Center of a Facility or Station
Horiz. collect. method: North American Datum of 1983
ACRES property ID: 42303
Start date: 8/1/2000
Complete date: 08/01/00
Accomplishment: Phase I Environmental Assessment
Ownership entity: Government

Recipient Name: Florida Dept. of Environmental Protection
Project Name: Florida DEP (ST03)
Name: Former Rinkler/CSX Property

Map ID
Direction
Distance
Distance (ft.)
Elevation

MAP FINDINGS

FORMER RINKLER/CSX PROPERTY (Continued)

EDR ID Number
EPA ID Number

Database(s)

1009912673

Parcel #: 16004-000-000
Parcel size: 2.77
Latitude: 29.64518
Longitude: -82.32136
HCM: Address Matching-House Number
Map scale: 1:24,000
Point of reference: Center of a Facility or Station
Horiz. collect. method: North American Datum of 1983
ACRES property ID: 42303
Start date: 12/1/2006
Complete date: 12/01/06
Accomplishment: Phase II Environmental Assessment
Ownership entity: Government

Recipient Name: Florida Dept. of Environmental Protection
Project Name: Florida DEP (ST03)
Name: Former Rinkler/CSX Property
Parcel #: 16004-000-000
Parcel size: 2.77
Latitude: 29.64518
Longitude: -82.32136
HCM: Address Matching-House Number
Map scale: 1:24,000
Point of reference: Center of a Facility or Station
Horiz. collect. method: North American Datum of 1983
ACRES property ID: 42303
Start date: 1/8/1996
Complete date: 01/08/96
Accomplishment: Phase II Environmental Assessment
Ownership entity: Government

Recipient Name: Florida Dept. of Environmental Protection
Project Name: Florida DEP (ST03)
Name: Former Rinkler/CSX Property
Parcel #: 16004-000-000
Parcel size: 2.77
Latitude: 29.64518
Longitude: -82.32136
HCM: Address Matching-House Number
Map scale: 1:24,000
Point of reference: Center of a Facility or Station
Horiz. collect. method: North American Datum of 1983
ACRES property ID: 42303
Start date: 4/1/2002
Complete date: 04/01/02
Accomplishment: Phase II Environmental Assessment
Ownership entity: Government

Map ID
Direction
Distance
Distance (ft.)
Elevation

MAP FINDINGS

Site

Database(s)

EDR ID Number
EPA ID Number

15
NNW
1/8-1/4
1181 ft.

KRIKLAND COISH DECORATIVE PAINTING
531 SE 2ND PL
GAINESVILLE, FL 32601

ALACHUA CO. FL **S104410490**
N/A

Relative:
Higher

ALACHUA CO. FL:

ACEPD Number: 8410

Class: Exempt Facilities - No Hazardous Materials Stored Onsite Or Development Review Projects

Actual:
152 ft.

Close Date: Not reported

Tanks: Not reported

Last Inspection Dt: Not reported

D16
WSW
1/8-1/4
1256 ft.

TEXACO #246710220
621 SE DEPOT AVE
GAINESVILLE, FL 32794

RCRA-SQG **1000701715**
FINDS **FLD984190934**

Relative:
Lower

Site 2 of 2 in cluster D

RCRAInfo:

Owner: KEN WHITE
(408) 875-7600

EPA ID: FLD984190934

Contact: KEN WHITE
(408) 875-7600

Classification: Small Quantity Generator

TSDF Activities: Not reported

Violation Status: No violations found

FINDS:

Other Pertinent Environmental Activity Identified at Site

RCRAInfo is a national information system that supports the Resource Conservation and Recovery Act (RCRA) program through the tracking of events and activities related to facilities that generate, transport, and treat, store, or dispose of hazardous waste. RCRAInfo allows RCRA program staff to track the notification, permit, compliance, and corrective action activities required under RCRA.

E17
West
1/8-1/4
1272 ft.

JOHN R KELLY GENERATING STATION
605 SE 3RD ST
GAINESVILLE, FL 32602

RCRA-SQG **1000698407**
FINDS **FLD000735753**

Relative:
Lower

Site 1 of 6 in cluster E

Actual:
147 ft.

Map ID
Direction
Distance
Distance (ft.)
Elevation

MAP FINDINGS

JOHN R KELLY GENERATING STATION (Continued)

EDR ID Number
EPA ID Number

1000698407

RCRAInfo:

Owner: CHARLES HEIDT
(904) 374-2920

EPA ID: FLD000735753

Contact: CHARLES HEIDT
(904) 374-2920

Classification: Small Quantity Generator
TSDF Activities: Not reported

Violation Status: No violations found

FINDS:

Other Pertinent Environmental Activity Identified at Site

PCS (Permit Compliance System) is a computerized management information system that contains data on National Pollutant Discharge Elimination System (NPDES) permit holding facilities. PCS tracks the permit, compliance, and enforcement status of NPDES facilities.

EGRID

FRP

AFS (Aerometric Information Retrieval System (AIRS) Facility Subsystem) replaces the former Compliance Data System (CDS), the National Emission Data System (NEDS), and the Storage and Retrieval of Aerometric Data (SAROAD). AIRS is the national repository for information concerning airborne pollution in the United States. AFS is used to track emissions and compliance data from industrial plants. AFS data are utilized by states to prepare State Implementation Plans to comply with regulatory programs and by EPA as an input for the estimation of total national emissions. AFS is undergoing a major redesign to support facility operating permits required under Title V of the Clean Air Act.

The NEI (National Emissions Inventory) database contains information on stationary and mobile sources that emit criteria air pollutants and their precursors, as well as hazardous air pollutants (HAPs).

RACT/BACT/LAER Clearinghouse (RBLC) data base contains case-specific information on the 'Best Available' air pollution technologies that have been required to reduce the emission of air pollutants from stationary sources (e.g., power plants, steel mills, chemical plants, etc.). This information has been provided by State and local permitting agencies. The Clearinghouse also contains a regulation data base that summarizes EPA emission limits required in New Source Performance Standards (NSPS), National Emission Standards for Hazardous Air Pollutants (NESHAP), and Maximum Achievable Control Technology (MACT) standards.

CAMDBS (Clean Air Markets Division Business System) is a national information system that supports the implementation of market-based air pollution control programs administered by the Clean Air Markets Division, within the Office of Air and Radiation. These programs include the Acid Rain Program, established by Title IV of the Clean Air Act Amendments of 1990, and regional programs designed reduce the

Map ID
Direction
Distance
Distance (ft.)
Elevation

MAP FINDINGS

Site

Database(s)

EDR ID Number
EPA ID Number

JOHN R KELLY GENERATING STATION (Continued)

1000698407

transport of ozone. These emissions trading programs allows regulated facilities (primarily electric utilities) to adopt the most cost-effective strategies to reduce emissions at their units. Units that reduce their emissions below the number of allowances they hold -- each allowance is equivalent to one ton of sulfur dioxide or nitrogen oxides -- may trade allowances with other units in their system, sell them to other utilities on the open market or through EPA auctions, or bank them to cover emissions in future years. CAMDBS functions include registering responsible officials, establishing allowance accounts, reporting hourly emissions data, and transferring allowances between accounts.

NCDB (National Compliance Data Base) supports implementation of the Federal Insecticide, Fungicide, and Rodenticide Act (FIFRA) and the Toxic Substances Control Act (TSCA). The system tracks inspections in regions and states with cooperative agreements, enforcement actions, and settlements.

RCRAInfo is a national information system that supports the Resource Conservation and Recovery Act (RCRA) program through the tracking of events and activities related to facilities that generate, transport, and treat, store, or dispose of hazardous waste. RCRAInfo allows RCRA program staff to track the notification, permit, compliance, and corrective action activities required under RCRA.

TRIS (Toxics Release Inventory System) contains information from facilities on the amounts of over 300 listed toxic chemicals that these facilities release directly to air, water, land, or that are transported off-site.

E18
West
1/8-1/4
1272 ft.

GRU-J.R.KELLY GENERATING STATION
605 SE 3RD ST
GAINESVILLE, FL 32602

ALACHUA CO. FL
WASTEWATER
S106730165
N/A

Relative:
Lower

Site 2 of 6 in cluster E

ALACHUA CO. FL:

ACEPD Number: 0483-G

Class: Exempt Facilities - No Hazardous Materials Stored Onsite Or Development Review Projects

Close Date: Not reported

Tanks: Not reported

Last Inspection Dt: Not reported

Actual:
147 ft.

WASTEWATER:

Flag: INDUSTRIAL

Map ID
Direction
Distance
Distance (ft.)
Elevation

MAP FINDINGS

GRU-J.R.KELLY GENERATING STATION (Continued)

EDR ID Number
EPA ID Number

Database(s)

S106730165

District Office: NED
Facility ID: FL0026646
NPDES Permitted Site: Yes
Facility Type: Industrial Wastewater
Status: Active - Existing, permitted facility/site for which effluent, reclaimed water or wastewater residual discharge into the environment and/or monitoring is taking place.

Facility Address: Not reported
Owner Type: Unknown ownership.
Permit Capacity: 0.005
Domestic Water Class: Not reported
Party Name: Regina Embry, Electric Utility Environmental Engineer
Company Name: Gainesville Regional Utilities
RP Address: PO Box 147117
RP Address 2: Not reported
PR City,Stat,Zip: Gainesville FL 32614-7117
Telephone: 3523931299
Email: Not reported
Issue Date: 10/22/2004
Expiration Date: 10/21/2009
DOC Description: Wastewater Permit
Treatment: Intermittently Operated Batch Treatment System For Low Vol & Metal Cleaning W.W.

F19
WNW
1/4-1/2
1376 ft.

GAINESVILLE REGIONAL UTIL-ADMIN BLDG
301 SE 4TH AVE
GAINESVILLE, FL 32614

AST A100271407
N/A

Site 1 of 3 in cluster F

Relative:
Higher

AST:

Actual:
160 ft.

Facility Phone: (352) 393-1299
Facility Status: OPEN
Facility Type: Local Government
Type Description: Local Government
DEP Contrctr Own: No
Lat/Long (dms): Not reported
Positioning Method: Not reported

Owner:

Owner Id: 50035
Owner Name: GAINESVILLE REGIONAL UTILITIES
Owner Address: PO BOX 147117 #A136
Owner Address 2: ATTN: REGINA EMBRY
Owner City,St,Zip: GAINESVILLE, FL 32614
Owner Contact: REGINA EMBRY
Owner Phone: (352) 393-1299

Tank Id: 1
Gallons: 4200
Tank Location: ABOVEGROUND
Substance: Diesel-emergen generator
Content Description: Emerg Generator Diesel
Install Date: 01-NOV-2004
Status: In service
Status Date: 01-NOV-2004

Map ID
Direction
Distance
Distance (ft.)
Elevation

MAP FINDINGS

GAINESVILLE REGIONAL UTIL-ADMIN BLDG (Continued)

EDR ID Number
EPA ID Number

Database(s)

A100271407

Construction:

Construction Category: Primary Construction
Construction Description: Steel

Construction Category: Secondary Containment
Construction Description: Double wall

Construction Category: Overfill/Spill
Construction Description: Spill containment bucket

Monitoring:

Petro Monitoring Category: Tank Monitoring
Monitoring Description: Monitor dbl wall tank space

Petro Monitoring Category: Tank Monitoring
Monitoring Description: Manual tank gauging - USTs

Petro Monitoring Category: Miscellaneous
Monitoring Description: Continuous electronic sensing

Piping:

Piping Category: Miscellaneous Attributes
Piping Description: Suction piping system

Piping Category: Primary Construction
Piping Description: Approved synthetic material

20
SSW
1/4-1/2
1378 ft.

ALACHUA CNTY-SHERIFFS OFFICE
913 SE 5TH ST
GAINESVILLE, FL 32601

ALACHUA CO. FL
LUST
UST

U001340253
N/A

Relative:
Lower

ALACHUA CO. FL:

ACEPD Number: 0299
Class: Exempt Facilities - No Hazardous Materials Stored Onsite Or Development Review Projects
Close Date: Not reported
Tanks: Not reported
Last Inspection Dt: 7/21/1992

Actual:
133 ft.

LUST:

Region: STATE
Datum: 8625814
2nd Facility Addr: Not reported
District: Northeast District
Facility Status: CLOSED
Facility Type: I - County Government -
Operator: WALLACE, GENE
Facility Phone: (904) 378-1641
Name Update: 01-30-2006
Address Update: Not reported
Lat/Long (dms): 29 38 34.5386 / 82 19 7.3912
Feature: Not reported
Method: UNVR
Datum: 0
Section: 009

Map ID
Direction
Distance
Distance (ft.)
Elevation Site

MAP FINDINGS

Database(s)
EDR ID Number
EPA ID Number

ALACHUA CNTY-SHERIFFS OFFICE (Continued)

U001340253

Township: 10S
Range: 20E
Score When Ranked: 31
Score Effective Date: 04-21-2006
Score When Ranked: 72
Facility Cleanup Rank: 1043
Related Party ID: 391
Related Party Role: ACCOUNT OWNER
Related Party Begin: 05-27-1986
Related Party: ALACHUA CNTY BD OF COMMISSIONERS
Related Party Addr: PO BOX 1467
Related Party Addr 2: Not reported
Related Party City,St,Zip: GAINESVILLE, FL 32602 1467
Related Prty Contact: MIKE SEATON
Related Party Phone: (352) 491-4481
RP Bad Address: No

Facscore:

Highest current score: 31
Score Effective Date: 4/21/2006
Discharge Score Effective: 4/21/2006
Lat dd: 29
Lat mm: 38
Lat ss: 34.5386
Long dd: 82
Long mm: 19
Long ss: 7.3912
Facility Status: CLOSED
Facility Type: I - County Government
Facility Cleanup Status: ONGO
Srp Stcm Related Party Id: 391
Fprt FacParty Related Type Id: ACCOUNT OWNER
Contact: MIKE SEATON
Contact Company: ALACHUA CNTY BD OF COMMISSIONERS
Contact Address: PO BOX 1467
Contact City: GAINESVILLE
Contact Stat: FL
Contact Zip: 32602
Phone: 3524914481
Bad Address Ind: N

District: NED
Facility ID: 8625814
Discharge Date: 03-07-1988
Pct Discharge Combined With: Not reported
Cleanup Required: R - CLEANUP REQUIRED
Discharge Cleanup Status: RA - RA ONGOING
Disch Cleanup Status Dt: 10-09-2001
Cleanup Work Status: ACTIVE
Information Source: E - EDI
Other Source Description: Not reported
Eligibility Indicator: E
Site Manager: KUCHIBHOTL_P
Site Mgr End Date: Not reported
Tank Office: PCLP1 - Alachua County
Score When Ranked: 31
Score Effective Date: 04-21-2006
Facility Cleanup Rank: 1043

Map ID
Direction
Distance
Distance (ft.)
Elevation Site

MAP FINDINGS

Database(s)
EDR ID Number
EPA ID Number

ALACHUA CNTY-SHERIFFS OFFICE (Continued)

U001340253

District: NED
Facility ID: 8625814
Discharge Date: 03-07-1988
Pct Discharge Combined With: Not reported
Cleanup Required: R - CLEANUP REQUIRED
Discharge Cleanup Status: RA - RA ONGOING
Disch Cleanup Status Dt: 10-09-2001
Cleanup Work Status: ACTIVE
Information Source: E - EDI
Other Source Description: Not reported
Application Received Dt: 03-08-1988
Cleanup Program: E - EARLY DETECTION INCENTIVE
Eligibility Status: E - ELIGIBLE
Elig Status Date: 06-17-1988
Letter Of Intent Dt: Not reported
Elig Letter Sent: 06-17-1988
Redetermined: No
Inspection Date: 05-26-1988
Site Manager: KUCHIBHOTL_P
Site Mgr End Date: Not reported
Tank Office: PCLP1 - Alachua County
Score When Ranked: 31
Score Effective Date: 04-21-2006
Facility Cleanup Rank: 1043
Deductible Amount: Not reported
Deductible Paid To Date: \$0.00
Co-Pay Amount: Not reported
Co-Pay Paid To Date: \$0.00
Cap Amount: Not reported
District: NED
Facility ID: 8625814
Discharge Date: 03-07-1988
Pct Discharge Combined With: Not reported
Cleanup Required: R - CLEANUP REQUIRED
Discharge Cleanup Status: RA - RA ONGOING
Disch Cleanup Status Dt: 10-09-2001
Cleanup Work Status: ACTIVE
Information Source: E - EDI
Other Source Description: Not reported
Elig Indicator: E - ELIGIBLE
Site Manager: KUCHIBHOTL_P
Site Mgr End Date: Not reported
Tank Office: PCLP1 - Alachua County
Score When Ranked: 31
Score Effective Date: 04-21-2006
Facility Cleanup Rank: 1043
Contaminated Drinking Wells: 0
Contaminated Monitoring Well: Yes
Contaminated Soil: No
Contaminated Surface Water: No
Contaminated Ground Water: Yes
Pollutant: A - LEADED GAS
Pollutant Other Description: Not reported
Gallons Discharged: Not reported
District: NED
Facility ID: 8625814
Discharge Date: 03-07-1988

Map ID
 Direction
 Distance
 Distance (ft.)
 Elevation Site

MAP FINDINGS

Database(s)
 EDR ID Number
 EPA ID Number

ALACHUA CNTY-SHERIFFS OFFICE (Continued)

U001340253

Pct Discharge Combined With: Not reported
 Cleanup Required: R - CLEANUP REQUIRED
 Discharge Cleanup Status: RA - RA ONGOING
 Disch Cleanup Status Dt: 10-09-2001
 Cleanup Work Status: ACTIVE
 Information Source: E - EDI
 Other Source Description: Not reported
 Elig Indicator: E - ELIGIBLE
 Site Manager: KUCHIBHOTL_P
 Site Mgr End Date: Not reported
 Tank Office: PCLP1 - Alachua County
 Score When Ranked: 31
 Score Effective Date: 04-21-2006
 Facility Cleanup Rank: 1043
 Contaminated Drinking Wells: 0
 Contaminated Monitoring Well: Yes
 Contaminated Soil: No
 Contaminated Surface Water: No
 Contaminated Ground Water: Yes
 Pollutant: B - UNLEADED GAS
 Pollutant Other Description: Not reported
 Gallons Discharged: Not reported
 District: NED
 Facility ID: 8625814
 Facility Status: CLOSED
 Facility Type: I - County Government - County Government
 Score When Ranked: 31
 Discharge Date: 03-07-1988
 Pct Discharge Combined With: Not reported
 Cleanup Required: R - CLEANUP REQUIRED
 Discharge Cleanup Status: RA - RA ONGOING
 Disch Cleanup Status Dt: 10-09-2001
 Cleanup Work Status: ACTIVE
 Eligibility Indicator: E
 Site Manager: KUCHIBHOTL_P
 Site Mgr End Date: Not reported
 Tank Office: PCLP1 - Alachua County
 SR Task ID: 8392
 SR Cleanup Responsible: LP - LOCAL PROGRAM
 SR Funding Elig Type: -
 SR Actual Cost: Not reported
 SR Actual Completion Date: Not reported
 SR Payment Date: Not reported
 SR Oral Date: Not reported
 SR Written Date: Not reported
 Soil Removal: Not reported
 Free Product Removal: Not reported
 Soil Tonnage Removed: Not reported
 Soil Treatment: Not reported
 Other Treatment: Not reported
 SR Alt Procedure Recieved: Not reported
 SR Alt Procedure Status: Not reported
 SR Alt Procedure Status Date: Not reported
 SR Alt Procedure Comments: Not reported
 SA ID: 8393
 SA Cleanup Responsible: LP - LOCAL PROGRAM
 SA Funding Elig Type: -

Map ID
Direction
Distance
Distance (ft.)
Elevation Site

MAP FINDINGS

Database(s)
EDR ID Number
EPA ID Number

ALACHUA CNTY-SHERIFFS OFFICE (Continued)

U001340253

SA Actual Cost: Not reported
SA Actual Completion Date: 02-04-1994
SA Payment Date: Not reported
RAP Task ID: 8394
RAP Cleanup Responsible ID: LP - LOCAL PROGRAM
RAP Funding Elig Type: -
RAP Actual Cost: Not reported
RAP Actual Completion Date: Not reported
RAP Payment Date: Not reported
RAP Last Order Approved: Not reported
RA Task ID: 8395
RA Cleanup Responsible: LP - LOCAL PROGRAM
RA Funding Elig Type: -
Ra Years to Complete: Not reported
RA Actual Cost: Not reported
SRC Action Type: -
SRC Submit Date: Not reported
SRC Review Date: Not reported
SRC Completion Status: -
SRC Completion Status Dt: Not reported
SRC Issue Date: Not reported
SRC Comment: Not reported

UST:

Facility ID: 8625814
Facility Phone: (904) 378-1641
Facility Status: CLOSED
Facility Type: County Government
Type Description: County Government
DEP Contrctr Own: No
Lat/Long (dms): 29 47 30 / 82 29 35
Positioning Method: UNVR

Owner:

Owner Id: 391
Owner Name: ALACHUA CNTY BD OF COMMISSIONERS
Owner Address: PO BOX 1467
Owner Address 2: Not reported
Owner City,St,Zip: GAINESVILLE, FL 32602
Owner Contact: MIKE SEATON
Owner Phone: (352) 491-4481

Tank Id: 1
Vessel Indicator: TANK
Gallons: 2000
Tank Location: UNDERGROUND
Substance: Unleaded gas
Content Description: Unleaded Gas
Install Date: Not reported
Status: Removed
Status Date: 31-AUG-1988

Construction:

Construction Category: Not reported
Construction Description: Not reported

Map ID
Direction
Distance
Distance (ft.)
Elevation

MAP FINDINGS

Site

Database(s)

EDR ID Number
EPA ID Number

ALACHUA CNTY-SHERIFFS OFFICE (Continued)

U001340253

Monitoring:

Petro Monitoring Category: Not reported
Monitoring Description: Not reported

Piping:

Piping Category: Not reported
Piping Description: Not reported

Tank Id: 2
Vessel Indicator: TANK
Gallons: 1000
Tank Location: UNDERGROUND
Substance: Unleaded gas
Content Description: Unleaded Gas
Install Date: Not reported
Status: Removed
Status Date: 31-AUG-1988

Construction:

Construction Category: Not reported
Construction Description: Not reported

Monitoring:

Petro Monitoring Category: Not reported
Monitoring Description: Not reported

Piping:

Piping Category: Not reported
Piping Description: Not reported

Tank Id: 3
Vessel Indicator: TANK
Gallons: 1000
Tank Location: UNDERGROUND
Substance: Unleaded gas
Content Description: Unleaded Gas
Install Date: Not reported
Status: Removed
Status Date: 31-AUG-1988

Construction:

Construction Category: Not reported
Construction Description: Not reported

Monitoring:

Petro Monitoring Category: Not reported
Monitoring Description: Not reported

Piping:

Piping Category: Not reported
Piping Description: Not reported

Map ID
Direction
Distance
Distance (ft.)
Elevation

MAP FINDINGS

Site

Database(s)

EDR ID Number
EPA ID Number

F21
WNW
1/4-1/2
1477 ft.

ARLINGTON SQUARE APARTMENTS
320 SE 3RD ST
GAINESVILLE, FL 32601

ALACHUA CO. FL

S101881035
N/A

Site 2 of 3 in cluster F

Relative:
Higher

ALACHUA CO. FL:

ACEPD Number: 7703

Actual:
161 ft.

Class: Exempt Facilities - No Hazardous Materials Stored Onsite Or Development Review Projects

Close Date: Not reported

Tanks: Not reported

Last Inspection Dt:4/4/2005

F22
WNW
1/4-1/2
1477 ft.

ARLINGTON SQUARE APARTMENTS
321 SE 3RD ST
GAINESVILLE, FL 32601

ALACHUA CO. FL

S101881036
N/A

Site 3 of 3 in cluster F

Relative:
Higher

ALACHUA CO. FL:

ACEPD Number: 7704

Actual:
161 ft.

Class: Exempt Facilities - No Hazardous Materials Stored Onsite Or Development Review Projects

Close Date: Not reported

Tanks: Not reported

Last Inspection Dt:Not reported

E23
West
1/4-1/2
1486 ft.

JEFF'S MOTORCYCLES
518 SE 2ND ST
GAINESVILLE, FL 32601

ALACHUA CO. FL

S101882613
N/A

Site 3 of 6 in cluster E

Relative:
Higher

ALACHUA CO. FL:

ACEPD Number: 0920-00

Actual:
151 ft.

Class: Regulated Hazardous Materials Facilities

Close Date: 09/30/1997

Tanks: Not reported

Last Inspection Dt:5/4/1998

ACEPD Number: 0920-10

Class: Regulated Hazardous Materials Facilities

Close Date: Not reported

Tanks: Not reported

Last Inspection Dt:10/14/2005

G24
West
1/4-1/2
1487 ft.

GOLDEN UPHOLSTERY
501 SE 2ND ST
GAINESVILLE, FL 32601

ALACHUA CO. FL

S101882249
N/A

Site 1 of 2 in cluster G

Relative:
Higher

ALACHUA CO. FL:

ACEPD Number: 7529

Actual:
152 ft.

Class: Exempt Facilities - No Hazardous Materials Stored Onsite Or Development Review Projects

Close Date: Not reported

Tanks: Not reported

Last Inspection Dt:Not reported

Map ID
Direction
Distance
Distance (ft.)
Elevation

MAP FINDINGS

Site

Database(s)

EDR ID Number
EPA ID Number

G25
West
1/4-1/2
1492 ft.

GAINESVILLE / CITY OF
200 SE 5TH AVE
GAINESVILLE, FL

ALACHUA CO. FL

S103913839
N/A

Site 2 of 2 in cluster G

Relative:
Higher

ALACHUA CO. FL:

ACEPD Number: 0719

Actual:
152 ft.

Class: Exempt Facilities - No Hazardous Materials Stored Onsite Or Development Review Projects

Close Date: Not reported

Tanks: Not reported

Last Inspection Dt:10/31/1991

H26
SSW
1/4-1/2
1492 ft.

RINKER MATERIALS-GAINESVILLE PLT
900 SE 4TH ST
GAINESVILLE, FL 32601

ALACHUA CO. FL

U001545857

LUST
UST
AST

Site 1 of 2 in cluster H

Relative:
Lower

ALACHUA CO. FL:

ACEPD Number: 0204

Actual:
135 ft.

Class: Regulated Hazardous Materials Facilities

Close Date: 09/23/2004

Tanks: Not reported

Last Inspection Dt:11/25/2003

ACEPD Number: 0480

Class: Exempt Facilities - No Hazardous Materials Stored Onsite Or Development Review Projects

Close Date: Not reported

Tanks: Not reported

Last Inspection Dt:2/21/1989

LUST:

Region: STATE

Datum: 8518104

2nd Facility Addr: Not reported

District: Northeast District

Facility Status: CLOSED

Facility Type: C - Fuel user/Non-retail -

Operator: EARL CAUTHEN

Facility Phone: (352) 372-4844

Name Update: 06-07-2001

Address Update: 01-16-1996

Lat/Long (dms): 29 38 37.7491 / 82 19 17.7047

Feature: Not reported

Method: AGPS

Datum: 0

Section: 004

Township: 010

Range: 020

Score When Ranked: 5

Score Effective Date: 12-01-1999

Score When Ranked: 5

Facility Cleanup Rank: 14410

Related Party ID: 12910

Related Party Role: ACCOUNT OWNER

Related Party Begin: 07-18-2002

Related Party: LEWIS OIL CO INC

Related Party Addr: PO BOX 1282

Map ID
Direction
Distance
Distance (ft.)
Elevation Site

MAP FINDINGS

Database(s)
EDR ID Number
EPA ID Number

RINKER MATERIALS-GAINESVILLE PLT (Continued)

U001545857

Related Party Addr 2: ATTN: WENDA LEWIS
Related Party City,St,Zip: GAINESVILLE, FL 32602 7041
Related Prty Contact: WENDA LEWIS
Related Party Phone: (352) 376-3293 225
RP Bad Address: No
District: NED
Facility ID: 8518104
Discharge Date: 12-08-1995
Pct Discharge Combined With: Not reported
Cleanup Required: R - CLEANUP REQUIRED
Discharge Cleanup Status: SRCR - SRCR COMPLETE
Disch Cleanup Status Dt: 04-06-2005
Cleanup Work Status: COMPLETED
Information Source: D - DISCHARGE NOTIFICATION
Other Source Description: Not reported
Eligibility Indicator: E
Site Manager: RAMSEY_T
Site Mgr End Date: 04-06-2005
Tank Office: PCLP1 - Alachua County
Score When Ranked: 5
Score Effective Date: 12-01-1999
Facility Cleanup Rank: 14410
District: NED
Facility ID: 8518104
Discharge Date: 12-08-1995
Pct Discharge Combined With: Not reported
Cleanup Required: R - CLEANUP REQUIRED
Discharge Cleanup Status: SRCR - SRCR COMPLETE
Disch Cleanup Status Dt: 04-06-2005
Cleanup Work Status: COMPLETED
Information Source: D - DISCHARGE NOTIFICATION
Other Source Description: Not reported
Application Received Dt: 01-11-1996
Cleanup Program: P - PETROLEUM LIABILITY AND RESTORATION INSURANCE PROGRAM
Eligibility Status: E - ELIGIBLE
Elig Status Date: 01-17-1996
Letter Of Intent Dt: 01-11-1996
Elig Letter Sent: 01-17-1996
Redetermined: No
Inspection Date: 12-08-1995
Site Manager: RAMSEY_T
Site Mgr End Date: 04-06-2005
Tank Office: PCLP1 - Alachua County
Score When Ranked: 5
Score Effective Date: 12-01-1999
Facility Cleanup Rank: 14410
Deductible Amount: \$10,000.00
Deductible Paid To Date: \$0.00
Co-Pay Amount: \$0.00
Co-Pay Paid To Date: \$0.00
Cap Amount: \$300,000.00
District: NED
Facility ID: 8518104
Discharge Date: 12-08-1995
Pct Discharge Combined With: Not reported
Cleanup Required: R - CLEANUP REQUIRED
Discharge Cleanup Status: SRCR - SRCR COMPLETE

Map ID
 Direction
 Distance
 Distance (ft.)
 Elevation Site

MAP FINDINGS

Database(s)
 EDR ID Number
 EPA ID Number

RINKER MATERIALS-GAINESVILLE PLT (Continued)

U001545857

Disch Cleanup Status Dt: 04-06-2005
 Cleanup Work Status: COMPLETED
 Information Source: D - DISCHARGE NOTIFICATION
 Other Source Description: Not reported
 Elig Indicator: E - ELIGIBLE
 Site Manager: RAMSEY_T
 Site Mgr End Date: 04-06-2005
 Tank Office: PCLP1 - Alachua County
 Score When Ranked: 5
 Score Effective Date: 12-01-1999
 Facility Cleanup Rank: 14410
 Contaminated Drinking Wells: 0
 Contaminated Monitoring Well: No
 Contaminated Soil: Yes
 Contaminated Surface Water: No
 Contaminated Ground Water: No
 Pollutant: D - VEHICULAR DIESEL
 Pollutant Other Description: Not reported
 Gallons Discharged: Not reported
 District: NED
 Facility ID: 8518104
 Facility Status: CLOSED
 Facility Type: C - Fuel user/Non-retail - Fuel user/Non-retail
 Score When Ranked: 5
 Discharge Date: 12-08-1995
 Pct Discharge Combined With: Not reported
 Cleanup Required: R - CLEANUP REQUIRED
 Discharge Cleanup Status: SRCR - SRCR COMPLETE
 Disch Cleanup Status Dt: 04-06-2005
 Cleanup Work Status: COMPLETED
 Eligibility Indicator: E
 Site Manager: RAMSEY_T
 Site Mgr End Date: 04-06-2005
 Tank Office: PCLP1 - Alachua County
 SR Task ID: Not reported
 SR Cleanup Responsible: -
 SR Funding Elig Type: -
 SR Actual Cost: Not reported
 SR Actual Completion Date: Not reported
 SR Payment Date: Not reported
 SR Oral Date: Not reported
 SR Written Date: Not reported
 Soil Removal: Not reported
 Free Product Removal: Not reported
 Soil Tonnage Removed: Not reported
 Soil Treatment: Not reported
 Other Treatment: Not reported
 SR Alt Procedure Recieved: Not reported
 SR Alt Procedure Status: Not reported
 SR Alt Procedure Status Date: Not reported
 SR Alt Procedure Comments: Not reported
 SA ID: 75783
 SA Cleanup Responsible: -
 SA Funding Elig Type: -
 SA Actual Cost: Not reported
 SA Actual Completion Date: Not reported
 SA Payment Date: Not reported

Map ID
Direction
Distance
Distance (ft.)
Elevation

MAP FINDINGS

Site

Database(s)

EDR ID Number
EPA ID Number

RINKER MATERIALS-GAINESVILLE PLT (Continued)

U001545857

RAP Task ID: Not reported
RAP Cleanup Responsible ID: -
RAP Funding Elig Type: -
RAP Actual Cost: Not reported
RAP Actual Completion Date: Not reported
RAP Payment Date: Not reported
RAP Last Order Approved: Not reported
RA Task ID: 76430
RA Cleanup Responsible: -
RA Funding Elig Type: -
Ra Years to Complete: 0
RA Actual Cost: Not reported
SRC Action Type: SRCR - SITE REHABILITATION COMPLETION REPORT
SRC Submit Date: 01-26-2005
SRC Review Date: 03-03-2005
SRC Completion Status: A - APPROVED
SRC Completion Status Dt: 04-06-2005
SRC Issue Date: 04-06-2005
SRC Comment: Not reported

UST:

Facility ID: 8518104
Facility Phone: (352) 372-4844
Facility Status: CLOSED
Facility Type: Fuel User / Non-retail
Type Description: Fuel user/Non-retail
DEP Contrctr Own: No
Lat/Long (dms): 29 39 59 / 82 19 37
Positioning Method: AGPS

Owner:

Owner Id: 12910
Owner Name: LEWIS OIL CO INC
Owner Address: PO BOX 1282
Owner Address 2: ATTN: WENDA LEWIS
Owner City,St,Zip: GAINESVILLE, FL 32602
Owner Contact: WENDA LEWIS
Owner Phone: (352) 376-3293

Tank Id: 1
Vessel Indicator: TANK
Gallons: 2000
Tank Location: UNDERGROUND
Substance: Vehicular diesel
Content Description: Vehicular Diesel
Install Date: 01-MAY-1977
Status: Removed
Status Date: 01-NOV-2003

Construction:

Construction Category: Not reported
Construction Description: Not reported

Monitoring:

Petro Monitoring Category: Not reported
Monitoring Description: Not reported

Map ID
Direction
Distance
Distance (ft.)
Elevation

MAP FINDINGS

Site

Database(s)

EDR ID Number
EPA ID Number

RINKER MATERIALS-GAINESVILLE PLT (Continued)

U001545857

Piping:

Piping Category: Not reported
Piping Description: Not reported

Tank Id: 2
Vessel Indicator: TANK
Gallons: 3000
Tank Location: UNDERGROUND
Substance: Vehicular diesel
Content Description: Vehicular Diesel
Install Date: 01-MAY-1977
Status: Removed
Status Date: 01-NOV-2003

Construction:

Construction Category: Not reported
Construction Description: Not reported

Monitoring:

Petro Monitoring Category: Not reported
Monitoring Description: Not reported

Piping:

Piping Category: Not reported
Piping Description: Not reported

AST:

Facility Phone: Not reported
Facility Status: CLOSED
Facility Type: Fuel User / Non-retail
Type Description: Fuel user/Non-retail
DEP Contrctr Own: No
Lat/Long (dms): Not reported
Positioning Method: Not reported

Owner:

Owner Id: 18820
Owner Name: ROZIERS OIL CO
Owner Address: PO BOX 1037
Owner Address 2: Not reported
Owner City,St,Zip: PALATKA, FL 32178
Owner Contact: W W ROBERTS
Owner Phone: (904) 325-2064

Tank Id: 1
Gallons: 275
Tank Location: ABOVEGROUND
Substance: Vehicular diesel
Content Description: Vehicular Diesel
Install Date: Not reported
Status: Removed
Status Date: 31-JUL-1988

Map ID
Direction
Distance
Distance (ft.)
Elevation

MAP FINDINGS

RINKER MATERIALS-GAINESVILLE PLT (Continued)

EDR ID Number
EPA ID Number

Database(s)

U001545857

Construction:

Construction Category: Not reported
Construction Description: Not reported

Monitoring:

Petro Monitoring Category: Not reported
Monitoring Description: Not reported

Piping:

Piping Category: Not reported
Piping Description: Not reported

E27 AHRENS Z CAR SPECIALIST INC
West 604 SE 2ND ST
1/4-1/2 GAINESVILLE, FL 32601
1493 ft.

RCRA-SQG 1000821495
FINDS FLD984244657

Site 4 of 6 in cluster E

Relative:
Lower

RCRAInfo:

Owner: DONALD AHRENS, OWNER
(904) 378-5710
EPA ID: FLD984244657
Contact: DONALD AHRENS
(904) 378-5710

Actual:
147 ft.

Classification: Small Quantity Generator
TSDF Activities: Not reported

Violation Status: No violations found

FINDS:

Other Pertinent Environmental Activity Identified at Site

RCRAInfo is a national information system that supports the Resource Conservation and Recovery Act (RCRA) program through the tracking of events and activities related to facilities that generate, transport, and treat, store, or dispose of hazardous waste. RCRAInfo allows RCRA program staff to track the notification, permit, compliance, and corrective action activities required under RCRA.

E28 CONTINENTAL IMPORTS
West 604 SE 2ND ST
1/4-1/2 GAINESVILLE, FL 32601
1493 ft.

ALACHUA CO. FL U000133603
LUST N/A
UST

Site 5 of 6 in cluster E

Relative:
Lower

ALACHUA CO. FL:

ACEPD Number: 0579-10
Class: Regulated Hazardous Materials Facilities
Close Date: Not reported
Tanks: 2

Actual:
147 ft.

Map ID
Direction
Distance
Distance (ft.)
Elevation Site

MAP FINDINGS

Database(s)
EDR ID Number
EPA ID Number

CONTINENTAL IMPORTS (Continued)

U000133603

Last Inspection Dt:5/25/2005

LUST:

Region: STATE
Datum: 8944398
2nd Facility Addr: Not reported
District: Northeast District
Facility Status: CLOSED
Facility Type: C - Fuel user/Non-retail -
Operator: BROTHERTON STEVE
Facility Phone: (904) 373-6629
Name Update: Not reported
Address Update: Not reported
Lat/Long (dms): 29 38 46.7956 / 82 19 23.7353
Feature: Not reported
Method: UNVR
Datum: 0
Section: 005
Township: 10S
Range: 20E
Score When Ranked: 56
Score Effective Date: 11-04-1997
Score When Ranked: Not reported
Facility Cleanup Rank: Not reported
Related Party ID: 18181
Related Party Role: ACCOUNT OWNER
Related Party Begin: 07-20-1989
Related Party: RHOADS, ALAN & DEBBIE
Related Party Addr: 7138 PAR CIRCLE S #11
Related Party Addr 2: Not reported
Related Party City,St,Zip: ALACHUA, FL 32615 9493
Related Prty Contact: ALAN & DEBBIE RHOADS
Related Party Phone: (904) 371-5708
RP Bad Address: No
District: NED
Facility ID: 8944398
Discharge Date: 12-30-1988
Pct Discharge Combined With: Not reported
Cleanup Required: R - CLEANUP REQUIRED
Discharge Cleanup Status: NFA - NFA COMPLETE
Disch Cleanup Status Dt: 03-24-1992
Cleanup Work Status: COMPLETED
Information Source: E - EDI
Other Source Description: Not reported
Eligibility Indicator: E
Site Manager: Not reported
Site Mgr End Date: Not reported
Tank Office: -
Score When Ranked: 56
Score Effective Date: 11-04-1997
Facility Cleanup Rank: Not reported
District: NED
Facility ID: 8944398
Discharge Date: 12-30-1988
Pct Discharge Combined With: Not reported
Cleanup Required: R - CLEANUP REQUIRED
Discharge Cleanup Status: NFA - NFA COMPLETE

Map ID
Direction
Distance
Distance (ft.)
Elevation Site

MAP FINDINGS

Database(s)
EDR ID Number
EPA ID Number

CONTINENTAL IMPORTS (Continued)

U000133603

Disch Cleanup Status Dt: 03-24-1992
Cleanup Work Status: COMPLETED
Information Source: E - EDI
Other Source Description: Not reported
Application Received Dt: 01-03-1989
Cleanup Program: E - EARLY DETECTION INCENTIVE
Eligibility Status: E - ELIGIBLE
Elig Status Date: 09-29-1989
Letter Of Intent Dt: Not reported
Elig Letter Sent: 09-29-1989
Redetermined: No
Inspection Date: 05-09-1989
Site Manager: Not reported
Site Mgr End Date: Not reported
Tank Office: -
Score When Ranked: 56
Score Effective Date: 11-04-1997
Facility Cleanup Rank: Not reported
Deductible Amount: Not reported
Deductible Paid To Date: \$0.00
Co-Pay Amount: Not reported
Co-Pay Paid To Date: \$0.00
Cap Amount: Not reported
District: NED
Facility ID: 8944398
Discharge Date: 12-30-1988
Pct Discharge Combined With: Not reported
Cleanup Required: R - CLEANUP REQUIRED
Discharge Cleanup Status: NFA - NFA COMPLETE
Disch Cleanup Status Dt: 03-24-1992
Cleanup Work Status: COMPLETED
Information Source: E - EDI
Other Source Description: Not reported
Elig Indicator: E - ELIGIBLE
Site Manager: Not reported
Site Mgr End Date: Not reported
Tank Office: -
Score When Ranked: 56
Score Effective Date: 11-04-1997
Facility Cleanup Rank: Not reported
Contaminated Drinking Wells: 0
Contaminated Monitoring Well: No
Contaminated Soil: Yes
Contaminated Surface Water: No
Contaminated Ground Water: No
Pollutant: Z - OTHER NON REGULATED
Pollutant Other Description: Not reported
Gallons Discharged: Not reported
District: NED
Facility ID: 8944398
Facility Status: CLOSED
Facility Type: C - Fuel user/Non-retail - Fuel user/Non-retail
Score When Ranked: 56
Discharge Date: 12-30-1988
Pct Discharge Combined With: Not reported
Cleanup Required: R - CLEANUP REQUIRED
Discharge Cleanup Status: NFA - NFA COMPLETE

Map ID
Direction
Distance
Distance (ft.)
Elevation Site

MAP FINDINGS

Database(s)
EDR ID Number
EPA ID Number

CONTINENTAL IMPORTS (Continued)

U000133603

Disch Cleanup Status Dt: 03-24-1992
Cleanup Work Status: COMPLETED
Eligibility Indicator: E
Site Manager: Not reported
Site Mgr End Date: Not reported
Tank Office: -
SR Task ID: 8030
SR Cleanup Responsible: LP - LOCAL PROGRAM
SR Funding Elig Type: -
SR Actual Cost: Not reported
SR Actual Completion Date: 09-16-1991
SR Payment Date: Not reported
SR Oral Date: Not reported
SR Written Date: Not reported
Soil Removal: Yes
Free Product Removal: Not reported
Soil Tonnage Removed: 471
Soil Treatment: Not reported
Other Treatment: Not reported
SR Alt Procedure Recieved: Not reported
SR Alt Procedure Status: Not reported
SR Alt Procedure Status Date: Not reported
SR Alt Procedure Comments: Not reported
SA ID: 8031
SA Cleanup Responsible: LP - LOCAL PROGRAM
SA Funding Elig Type: -
SA Actual Cost: Not reported
SA Actual Completion Date: 06-11-1991
SA Payment Date: Not reported
RAP Task ID: 8032
RAP Cleanup Responsible ID: LP - LOCAL PROGRAM
RAP Funding Elig Type: -
RAP Actual Cost: Not reported
RAP Actual Completion Date: Not reported
RAP Payment Date: Not reported
RAP Last Order Approved: Not reported
RA Task ID: 8033
RA Cleanup Responsible: LP - LOCAL PROGRAM
RA Funding Elig Type: -
Ra Years to Complete: Not reported
RA Actual Cost: Not reported
SRC Action Type: NFA - NO FURTHER ACTION
SRC Submit Date: 05-30-1991
SRC Review Date: 06-11-1991
SRC Completion Status: A - APPROVED
SRC Completion Status Dt: 03-24-1992
SRC Issue Date: 03-24-1992
SRC Comment: Not reported

UST:

Facility ID: 8944398
Facility Phone: (904) 373-6629
Facility Status: CLOSED
Facility Type: Fuel User / Non-retail
Type Description: Fuel user/Non-retail
DEP Contrctr Own: No
Lat/Long (dms): 29 38 49 / 82 19 25

Map ID
Direction
Distance
Distance (ft.)
Elevation

MAP FINDINGS

Site

Database(s)

EDR ID Number
EPA ID Number

CONTINENTAL IMPORTS (Continued)

U000133603

Positioning Method: UNVR

Owner:

Owner Id: 18181
Owner Name: RHOADS, ALAN & DEBBIE
Owner Address: 7138 PAR CIRCLE S #11
Owner Address 2: Not reported
Owner City,St,Zip: ALACHUA, FL 32615
Owner Contact: ALAN & DEBBIE RHOADS
Owner Phone: (904) 371-5708

Tank Id: 1
Vessel Indicator: TANK
Gallons: 3000
Tank Location: UNDERGROUND
Substance: Waste oil
Content Description: Waste Oil
Install Date: Not reported
Status: Removed
Status Date: 31-OCT-1989

Construction:

Construction Category: Not reported
Construction Description: Not reported

Monitoring:

Petro Monitoring Category: Not reported
Monitoring Description: Not reported

Piping:

Piping Category: Not reported
Piping Description: Not reported

Tank Id: 2
Vessel Indicator: TANK
Gallons: 3000
Tank Location: UNDERGROUND
Substance: Waste oil
Content Description: Waste Oil
Install Date: Not reported
Status: Removed
Status Date: 31-OCT-1989

Construction:

Construction Category: Not reported
Construction Description: Not reported

Monitoring:

Petro Monitoring Category: Not reported
Monitoring Description: Not reported

Piping:

Piping Category: Not reported
Piping Description: Not reported

Map ID
Direction
Distance
Distance (ft.)
Elevation

MAP FINDINGS

CONTINENTAL IMPORTS (Continued)

EDR ID Number
EPA ID Number

U000133603

Tank Id: 3
Vessel Indicator: TANK
Gallons: 3000
Tank Location: UNDERGROUND
Substance: Waste oil
Content Description: Waste Oil
Install Date: Not reported
Status: Removed
Status Date: 31-OCT-1989

Construction:
Construction Category: Not reported
Construction Description: Not reported

Monitoring:
Petro Monitoring Category: Not reported
Monitoring Description: Not reported

Piping:
Piping Category: Not reported
Piping Description: Not reported

Tank Id: 4
Vessel Indicator: TANK
Gallons: 3000
Tank Location: UNDERGROUND
Substance: Waste oil
Content Description: Waste Oil
Install Date: Not reported
Status: Removed
Status Date: Not reported

Construction:
Construction Category: Not reported
Construction Description: Not reported

Monitoring:
Petro Monitoring Category: Not reported
Monitoring Description: Not reported

Piping:
Piping Category: Not reported
Piping Description: Not reported

E29
West
1/4-1/2
1500 ft.

ANGLIN CONSTRUCTION COMPANY
622 SE 2ND ST
GAINESVILLE, FL 32601

ALACHUA CO. FL S101880982
N/A

Relative:
Lower

Site 6 of 6 in cluster E

ALACHUA CO. FL:
ACEPD Number: 1761

Actual:
147 ft.

Class: Exempt Facilities - No Hazardous Materials Stored Onsite Or Development Review Projects
Close Date: 09/30/1998
Tanks: Not reported

Map ID
Direction
Distance
Distance (ft.)
Elevation

MAP FINDINGS

ANGLIN CONSTRUCTION COMPANY (Continued)

EDR ID Number
EPA ID Number

Database(s)

Last Inspection Dt:12/2/1998

S101880982

I30
WSW
1/4-1/2
1543 ft.

POOLE ROOFING & SHEET METAL
710 SE 2ND ST
GAINESVILLE, FL 32601

ALACHUA CO. FL
LUST
UST
VCP

U001545856
N/A

Site 1 of 3 in cluster I

Relative:
Lower

ALACHUA CO. FL:

ACEPD Number: 0203-00

Actual:
143 ft.

Class: Exempt Facilities - No Hazardous Materials Stored Onsite Or Development Review Projects

Close Date: 09/30/1992

Tanks: Not reported

Last Inspection Dt:10/18/1991

ACEPD Number: 0203-10

Class: Regulated Hazardous Materials Facilities

Close Date: Not reported

Tanks: Not reported

Last Inspection Dt:11/15/2005

LUST:

Region: STATE

Datum: 8518101

2nd Facility Addr: Not reported

District: Northeast District

Facility Status: CLOSED

Facility Type: C - Fuel user/Non-retail -

Operator: POOLE, ROY S

Facility Phone: (904) 378-2341

Name Update: Not reported

Address Update: Not reported

Lat/Long (dms): 29 40 41.0539 / 82 20 5.3878

Feature: Not reported

Method: UNVR

Datum: 0

Section: 5

Township: 10S

Range: 20E

Score When Ranked: 41

Score Effective Date: 03-08-2007

Score When Ranked: 79

Facility Cleanup Rank: 445

Related Party ID: 17268

Related Party Role: ACCOUNT OWNER

Related Party Begin: 05-20-1994

Related Party: POOLE ROOFING CO

Related Party Addr: 710 SE 2ND ST

Related Party Addr 2: Not reported

Related Party City,St,Zip: GAINESVILLE, FL 32601 7015

Related Prty Contact: ROY S. POOLE

Related Party Phone: (904) 378-2341

RP Bad Address: No

Facscore:

Highest current score: 41

Score Effective Date: 3/8/2007

Discharge Score Effective: 3/8/2007

Map ID
Direction
Distance
Distance (ft.)
Elevation

MAP FINDINGS

POOLE ROOFING & SHEET METAL (Continued)

EDR ID Number
EPA ID Number

Database(s)

U001545856

Lat dd: 29
Lat mm: 40
Lat ss: 41.0539
Long dd: 82
Long mm: 20
Long ss: 5.3878
Facility Status: CLOSED
Facility Type: C - Fuel user/Non-retail
Facility Cleanup Status: ONGO
Srp Stcm Related Party Id: 17268
Fprtc FacParty Related Type Id: ACCOUNT OWNER
Contact: ROY S. POOLE
Contact Company: POOLE ROOFING CO
Contact Address: 710 SE 2ND ST
Contact City: GAINESVILLE
Contact Stat: FL
Contact Zip: 32601
Phone: 9043782341
Bad Address Ind: N

District: NED
Facility ID: 8518101
Discharge Date: 08-30-1988
Pct Discharge Combined With: Not reported
Cleanup Required: R - CLEANUP REQUIRED
Discharge Cleanup Status: RA - RA ONGOING
Disch Cleanup Status Dt: 02-07-2002
Cleanup Work Status: ACTIVE
Information Source: E - EDI
Other Source Description: Not reported
Eligibility Indicator: E
Site Manager: KUCHIBHOTL_P
Site Mgr End Date: Not reported
Tank Office: PCLP1 - Alachua County
Score When Ranked: 41
Score Effective Date: 03-08-2007
Facility Cleanup Rank: 445
District: NED
Facility ID: 8518101
Discharge Date: 08-30-1988
Pct Discharge Combined With: Not reported
Cleanup Required: R - CLEANUP REQUIRED
Discharge Cleanup Status: RA - RA ONGOING
Disch Cleanup Status Dt: 02-07-2002
Cleanup Work Status: ACTIVE
Information Source: E - EDI
Other Source Description: Not reported
Application Received Dt: 11-02-1988
Cleanup Program: E - EARLY DETECTION INCENTIVE
Eligibility Status: E - ELIGIBLE
Elig Status Date: 01-25-1990
Letter Of Intent Dt: 03-13-1989
Elig Letter Sent: 01-25-1990
Redetermined: No
Inspection Date: 12-19-1988
Site Manager: KUCHIBHOTL_P
Site Mgr End Date: Not reported

Map ID
Direction
Distance
Distance (ft.)
Elevation Site

MAP FINDINGS

Database(s)
EDR ID Number
EPA ID Number

POOLE ROOFING & SHEET METAL (Continued)

U001545856

Tank Office: PCLP1 - Alachua County
Score When Ranked: 41
Score Effective Date: 03-08-2007
Facility Cleanup Rank: 445
Deductible Amount: Not reported
Deductible Paid To Date: \$0.00
Co-Pay Amount: Not reported
Co-Pay Paid To Date: \$0.00
Cap Amount: Not reported
District: NED
Facility ID: 8518101
Discharge Date: 08-30-1988
Pct Discharge Combined With: Not reported
Cleanup Required: R - CLEANUP REQUIRED
Discharge Cleanup Status: RA - RA ONGOING
Disch Cleanup Status Dt: 02-07-2002
Cleanup Work Status: ACTIVE
Information Source: E - EDI
Other Source Description: Not reported
Elig Indicator: E - ELIGIBLE
Site Manager: KUCHIBHOTL_P
Site Mgr End Date: Not reported
Tank Office: PCLP1 - Alachua County
Score When Ranked: 41
Score Effective Date: 03-08-2007
Facility Cleanup Rank: 445
Contaminated Drinking Wells: 0
Contaminated Monitoring Well: Yes
Contaminated Soil: Yes
Contaminated Surface Water: No
Contaminated Ground Water: Yes
Pollutant: M - FUEL OIL - ONSITE HEAT
Pollutant Other Description: Not reported
Gallons Discharged: Not reported
District: NED
Facility ID: 8518101
Facility Status: CLOSED
Facility Type: C - Fuel user/Non-retail - Fuel user/Non-retail
Score When Ranked: 41
Discharge Date: 08-30-1988
Pct Discharge Combined With: Not reported
Cleanup Required: R - CLEANUP REQUIRED
Discharge Cleanup Status: RA - RA ONGOING
Disch Cleanup Status Dt: 02-07-2002
Cleanup Work Status: ACTIVE
Eligibility Indicator: E
Site Manager: KUCHIBHOTL_P
Site Mgr End Date: Not reported
Tank Office: PCLP1 - Alachua County
SR Task ID: 8536
SR Cleanup Responsible: RP - RESPONSIBLE PARTY
SR Funding Elig Type: -
SR Actual Cost: \$17,847.00
SR Actual Completion Date: 04-24-1990
SR Payment Date: 04-24-1990
SR Oral Date: Not reported
SR Written Date: Not reported

Map ID
Direction
Distance
Distance (ft.)
Elevation Site

MAP FINDINGS

Database(s)
EDR ID Number
EPA ID Number

POOLE ROOFING & SHEET METAL (Continued)

U001545856

Soil Removal: Not reported
Free Product Removal: Yes
Soil Tonnage Removed: Not reported
Soil Treatment: Not reported
Other Treatment: Not reported
SR Alt Procedure Recieved: Not reported
SR Alt Procedure Status: Not reported
SR Alt Procedure Status Date: Not reported
SR Alt Procedure Comments: Not reported
SA ID: 8537
SA Cleanup Responsible: -
SA Funding Elig Type: -
SA Actual Cost: Not reported
SA Actual Completion Date: 11-30-1993
SA Payment Date: Not reported
RAP Task ID: 8538
RAP Cleanup Responsible ID: -
RAP Funding Elig Type: -
RAP Actual Cost: Not reported
RAP Actual Completion Date: Not reported
RAP Payment Date: Not reported
RAP Last Order Approved: 5/16/1995
RA Task ID: 64212
RA Cleanup Responsible: -
RA Funding Elig Type: -
Ra Years to Complete: Not reported
RA Actual Cost: Not reported
SRC Action Type: -
SRC Submit Date: Not reported
SRC Review Date: Not reported
SRC Completion Status: -
SRC Completion Status Dt: Not reported
SRC Issue Date: Not reported
SRC Comment: Not reported

UST:

Facility ID: 8518101
Facility Phone: (904) 378-2341
Facility Status: CLOSED
Facility Type: Fuel User / Non-retail
Type Description: Fuel user/Non-retail
DEP Contrctr Own: No
Lat/Long (dms): 29 40 30 / 82 20 18
Positioning Method: UNVR

Owner:

Owner Id: 17268
Owner Name: POOLE ROOFING CO
Owner Address: 710 SE 2ND ST
Owner Address 2: Not reported
Owner City,St,Zip: GAINESVILLE, FL 32601
Owner Contact: ROY S. POOLE
Owner Phone: (904) 378-2341

Tank Id: 1
Vessel Indicator: TANK

Map ID
Direction
Distance
Distance (ft.)
Elevation

MAP FINDINGS

Site

Database(s)

EDR ID Number
EPA ID Number

POOLE ROOFING & SHEET METAL (Continued)

U001545856

Gallons: 1000
Tank Location: UNDERGROUND
Substance: Unleaded gas
Content Description: Unleaded Gas
Install Date: Not reported
Status: Removed
Status Date: 31-AUG-1991

Construction:
Construction Category: Not reported
Construction Description: Not reported

Monitoring:
Petro Monitoring Category: Not reported
Monitoring Description: Not reported

Piping:
Piping Category: Not reported
Piping Description: Not reported

Tank Id: 2
Vessel Indicator: TANK
Gallons: 550
Tank Location: UNDERGROUND
Substance: Leaded gas
Content Description: Leaded Gas
Install Date: Not reported
Status: Removed
Status Date: 30-JUN-1990

Construction:
Construction Category: Not reported
Construction Description: Not reported

Monitoring:
Petro Monitoring Category: Not reported
Monitoring Description: Not reported

Piping:
Piping Category: Not reported
Piping Description: Not reported

VCP:
System: COMET
Facility Id: 69589
Activity Code: COE
Comet Project Id: 68026
Comet Site Id: 69589
Lat/Long (dms): 29 38 43.4662000 / 82 19 24.6438999
Method: DMAP
Status: OPEN
District: NED
Open Date: 4/8/1994
Datum: HARN

Map ID
Direction
Distance
Distance (ft.)
Elevation

MAP FINDINGS

POOLE ROOFING & SHEET METAL (Continued)

EDR ID Number
EPA ID Number

Database(s)

U001545856

Object of Interest: CAP_RAP SITE
Proximity: CENTR
Accuracy: 11 meters to 20 meters
Verification Status: REVIEWED
Close Date: Not reported

System: COMET
Facility Id: 69589
Activity Code: Voluntary Cleanup Agreement Executed
Comet Project Id: 68026
Comet Site Id: 69589
Lat/Long (dms): 29 38 43.4662000 / 82 19 24.6438999
Method: DMAP
Status: OPEN
District: NED
Open Date: 4/8/1994
Datum: HARN
Object of Interest: CAP_RAP SITE
Proximity: CENTR
Accuracy: 11 meters to 20 meters
Verification Status: REVIEWED
Close Date: Not reported

**I31
WSW
1/4-1/2
1543 ft.**

**GAINESVILLE GASIFICATION PLANT
710 SE. 2ND STREET
GAINESVILLE, FL 32602**

**CERCLIS 1000314038
FINDS FLD981931967**

**Relative:
Lower**

Site 2 of 3 in cluster I

**Actual:
143 ft.**

CERCLIS:
Site ID: 0404730
Federal Facility: Not a Federal Facility
NPL Status: Not on the NPL
Non NPL Status: Other Cleanup Activity: State-Lead Cleanup

CERCLIS Site Contact Name(s):

Contact Name: Wes Hardegree
Contact Tel: (404) 562-8938
Contact Title: Remedial Project Manager (RPM)

CERCLIS Site Alias Name(s):

Alias Name: GAINESVILLE GASIFICATION PLANT
Alias Address: Not reported
ALACHUA, FL

Site Description: THE SITE WAS PREVIOUSLY OCCUPIED BY A COAL GASIFICATION. THE SITE WAS PREVIOUSLY OCCUPIED BY A COAL GASIFICATION. State is currently handling site as a special case that occurred prior to the FDEP/EPA MOA regarding Brownfield sites. Mindy M. Gardner 8/29/00

CERCLIS Assessment History:

Action: DISCOVERY
Date Started: Not reported
Date Completed: 11/06/1987
Priority Level: Not reported

Action: PRELIMINARY ASSESSMENT
Date Started: 02/04/1988

Map ID
Direction
Distance
Distance (ft.)
Elevation

MAP FINDINGS

GAINESVILLE GASIFICATION PLANT (Continued)

EDR ID Number
EPA ID Number

1000314038

Date Completed: 11/09/1988
Priority Level: Low

Action: SITE INSPECTION
Date Started: Not reported
Date Completed: 04/30/1990
Priority Level: Low

Action: EXPANDED SITE INSPECTION
Date Started: 03/27/1997
Date Completed: 12/22/1999
Priority Level: Low

FINDS:

Other Pertinent Environmental Activity Identified at Site

CERCLIS (Comprehensive Environmental Response, Compensation, and Liability Information System) is the Superfund database that is used to support management in all phases of the Superfund program. The system contains information on all aspects of hazardous waste sites, including an inventory of sites, planned and actual site activities, and financial information.

32
South
1/4-1/2
1555 ft.

FERBER & OSTEEN ROOFING & SHEET METAL
710 SE 9TH PL
GAINESVILLE, FL 32601

ALACHUA CO. FL
LUST
UST

U001340328
N/A

Relative:
Lower

ALACHUA CO. FL:
ACEPD Number: 0375
Class: Regulated Hazardous Materials Facilities
Close Date: Not reported
Tanks: Not reported
Last Inspection Dt: 3/28/2006

Actual:
125 ft.

ACEPD Number: 7464
Class: Exempt Facilities - No Hazardous Materials Stored Onsite Or Development Review Projects
Close Date: Not reported
Tanks: Not reported
Last Inspection Dt: Not reported

LUST:

Region: STATE
Datum: 8732042
2nd Facility Addr: Not reported
District: Northeast District
Facility Status: CLOSED
Facility Type: C - Fuel user/Non-retail -
Operator: FERBER & OSTEEN ROOFING & SHEET
Facility Phone: Not reported
Name Update: Not reported
Address Update: Not reported
Lat/Long (dms): 29 38 35.0047 / 82 19 2.952

Map ID
Direction
Distance
Distance (ft.)
Elevation Site

MAP FINDINGS

Database(s)
EDR ID Number
EPA ID Number

FERBER & OSTEEN ROOFING & SHEET METAL (Continued)

U001340328

Feature: Not reported
Method: UNVR
Datum: 0
Section: Not reported
Township: Not reported
Range: Not reported
Score When Ranked: Not reported
Score Effective Date: Not reported
Score When Ranked: Not reported
Facility Cleanup Rank: Not reported
Related Party ID: 6989
Related Party Role: ACCOUNT OWNER
Related Party Begin: 01-01-1987
Related Party: FERBER & OSTEEN ROOFING & SHEET
Related Party Addr: 710 SE 9TH PL
Related Party Addr 2: Not reported
Related Party City,St,Zip: GAINESVILLE, FL 32601 8056
Related Prty Contact: JOHN FERBER & WESLEY OSTEEN
Related Party Phone: (904) 372-3666
RP Bad Address: No
District: NED
Facility ID: 8732042
Discharge Date: 12-27-1988
Pct Discharge Combined With: Not reported
Cleanup Required: N - NO CLEANUP REQUIRED
Discharge Cleanup Status: NREQ - CLEANUP NOT REQUIRED
Disch Cleanup Status Dt: 05-29-2001
Cleanup Work Status: COMPLETED
Information Source: E - EDI
Other Source Description: Not reported
Eligibility Indicator: I
Site Manager: Not reported
Site Mgr End Date: Not reported
Tank Office: -
Score When Ranked: Not reported
Score Effective Date: Not reported
Facility Cleanup Rank: Not reported
District: Not reported
Facility ID: Not reported
Discharge Date: Not reported
Pct Discharge Combined With: Not reported
Cleanup Required: Not reported
Discharge Cleanup Status: Not reported
Disch Cleanup Status Dt: Not reported
Cleanup Work Status: Not reported
Information Source: Not reported
Other Source Description: Not reported
Application Received Dt: Not reported
Cleanup Program: Not reported
Eligibility Status: Not reported
Elig Status Date: Not reported
Letter Of Intent Dt: Not reported
Elig Letter Sent: Not reported
Redetermined: Not reported
Inspection Date: Not reported
Site Manager: Not reported
Site Mgr End Date: Not reported

Map ID
Direction
Distance
Distance (ft.)
Elevation Site

MAP FINDINGS

Database(s)
EDR ID Number
EPA ID Number

FERBER & OSTEEN ROOFING & SHEET METAL (Continued)

U001340328

Tank Office:	Not reported
Score When Ranked:	Not reported
Score Effective Date:	Not reported
Facility Cleanup Rank:	Not reported
Deductible Amount:	Not reported
Deductible Paid To Date:	Not reported
Co-Pay Amount:	Not reported
Co-Pay Paid To Date:	Not reported
Cap Amount:	Not reported
District:	NED
Facility ID:	8732042
Discharge Date:	12-27-1988
Pct Discharge Combined With:	Not reported
Cleanup Required:	N - NO CLEANUP REQUIRED
Discharge Cleanup Status:	NREQ - CLEANUP NOT REQUIRED
Disch Cleanup Status Dt:	05-29-2001
Cleanup Work Status:	COMPLETED
Information Source:	E - EDI
Other Source Description:	Not reported
Elig Indicator:	I - INELIGIBLE
Site Manager:	Not reported
Site Mgr End Date:	Not reported
Tank Office:	-
Score When Ranked:	Not reported
Score Effective Date:	Not reported
Facility Cleanup Rank:	Not reported
Contaminated Drinking Wells:	Not reported
Contaminated Monitoring Well:	Not reported
Contaminated Soil:	Not reported
Contaminated Surface Water:	Not reported
Contaminated Ground Water:	Not reported
Pollutant:	-
Pollutant Other Description:	Not reported
Gallons Discharged:	Not reported
District:	NED
Facility ID:	8732042
Facility Status:	CLOSED
Facility Type:	C - Fuel user/Non-retail - Fuel user/Non-retail
Score When Ranked:	Not reported
Discharge Date:	12-27-1988
Pct Discharge Combined With:	Not reported
Cleanup Required:	N - NO CLEANUP REQUIRED
Discharge Cleanup Status:	NREQ - CLEANUP NOT REQUIRED
Disch Cleanup Status Dt:	05-29-2001
Cleanup Work Status:	COMPLETED
Eligibility Indicator:	I
Site Manager:	Not reported
Site Mgr End Date:	Not reported
Tank Office:	-
SR Task ID:	8272
SR Cleanup Responsible:	ST - STATE
SR Funding Elig Type:	-
SR Actual Cost:	Not reported
SR Actual Completion Date:	Not reported
SR Payment Date:	Not reported
SR Oral Date:	Not reported
SR Written Date:	Not reported

Map ID
Direction
Distance
Distance (ft.)
Elevation Site

MAP FINDINGS

Database(s)
EDR ID Number
EPA ID Number

FERBER & OSTEEN ROOFING & SHEET METAL (Continued)

U001340328

Soil Removal: Not reported
Free Product Removal: Not reported
Soil Tonnage Removed: Not reported
Soil Treatment: Not reported
Other Treatment: Not reported
SR Alt Procedure Recieved: Not reported
SR Alt Procedure Status: Not reported
SR Alt Procedure Status Date: Not reported
SR Alt Procedure Comments: Not reported
SA ID: 8273
SA Cleanup Responsible: ST - STATE
SA Funding Elig Type: -
SA Actual Cost: Not reported
SA Actual Completion Date: Not reported
SA Payment Date: Not reported
RAP Task ID: 8274
RAP Cleanup Responsible ID: ST - STATE
RAP Funding Elig Type: -
RAP Actual Cost: Not reported
RAP Actual Completion Date: Not reported
RAP Payment Date: Not reported
RAP Last Order Approved: Not reported
RA Task ID: 8275
RA Cleanup Responsible: ST - STATE
RA Funding Elig Type: -
Ra Years to Complete: Not reported
RA Actual Cost: Not reported
SRC Action Type: -
SRC Submit Date: Not reported
SRC Review Date: Not reported
SRC Completion Status: -
SRC Completion Status Dt: Not reported
SRC Issue Date: Not reported
SRC Comment: Not reported

UST:

Facility ID: 8732042
Facility Phone: Not reported
Facility Status: CLOSED
Facility Type: Fuel User / Non-retail
Type Description: Fuel user/Non-retail
DEP Contrctr Own: No
Lat/Long (dms): 29 37 31 / 82 19 5
Positioning Method: UNVR

Owner:

Owner Id: 6989
Owner Name: FERBER & OSTEEN ROOFING & SHEET
Owner Address: 710 SE 9TH PL
Owner Address 2: Not reported
Owner City,St,Zip: GAINESVILLE, FL 32601
Owner Contact: JOHN FERBER & WESLEY OSTEEN
Owner Phone: (904) 372-3666

Tank Id: 1
Vessel Indicator: TANK

Map ID
Direction
Distance
Distance (ft.)
Elevation

MAP FINDINGS

FERBER & OSTEEN ROOFING & SHEET METAL (Continued)

EDR ID Number
EPA ID Number

U001340328

Gallons: 4000
Tank Location: UNDERGROUND
Substance: Leaded gas
Content Description: Leaded Gas
Install Date: Not reported
Status: Removed
Status Date: Not reported

Construction:
Construction Category: Not reported
Construction Description: Not reported

Monitoring:
Petro Monitoring Category: Not reported
Monitoring Description: Not reported

Piping:
Piping Category: Not reported
Piping Description: Not reported

Tank Id: 2
Vessel Indicator: TANK
Gallons: 888
Tank Location: UNDERGROUND
Substance: Leaded gas
Content Description: Leaded Gas
Install Date: Not reported
Status: Removed
Status Date: Not reported

Construction:
Construction Category: Not reported
Construction Description: Not reported

Monitoring:
Petro Monitoring Category: Not reported
Monitoring Description: Not reported

Piping:
Piping Category: Not reported
Piping Description: Not reported

**H33
SSW
1/4-1/2
1582 ft.**

**ALCON CONSTRUCTION GARAGE & SHOP
916 SE 4TH ST
GAINESVILLE, FL 32601**

**ALACHUA CO. FL S101884789
N/A**

Site 2 of 2 in cluster H

**Relative:
Lower**

ALACHUA CO. FL:
ACEPD Number: 0641
Class: Regulated Hazardous Materials Facilities
Close Date: Not reported
Tanks: 1
Last Inspection Dt: 3/28/2006

**Actual:
135 ft.**

Map ID
Direction
Distance
Distance (ft.)
Elevation

MAP FINDINGS

Site

Database(s)

EDR ID Number
EPA ID Number

J34
NW
1/4-1/2
1591 ft.

ARLINGTON SQUARE APARTMENTS
405 SE 2ND AVE
GAINESVILLE, FL 32601

ALACHUA CO. FL

S101881034
N/A

Site 1 of 2 in cluster J

Relative:
Higher

ALACHUA CO. FL:

ACEPD Number: 1977

Actual:
162 ft.

Class: Exempt Facilities - No Hazardous Materials Stored Onsite Or Development Review Projects

Close Date: Not reported

Tanks: Not reported

Last Inspection Dt:1/11/1996

K35
ENE
1/4-1/2
1593 ft.

"A" HERITAGE FAMILY SERVICES, INC
1010 SE 4TH AVE
GAINESVILLE, FL 32601

ALACHUA CO. FL

S102995676
N/A

Site 1 of 2 in cluster K

Relative:
Lower

ALACHUA CO. FL:

ACEPD Number: 0872

Actual:
147 ft.

Class: Regulated Hazardous Materials Facilities

Close Date: 12/31/1998

Tanks: Not reported

Last Inspection Dt:12/31/1998

I36
WSW
1/4-1/2
1638 ft.

GAINESVILLE GASIFICATION
710 S.E. 2ND STREET
GAINESVILLE, FL 32602

Manufactured Gas Plants

1008407140
N/A

Site 3 of 3 in cluster I

Relative:
Lower

Manufactured Gas Plants:

Alternate Name: POOLES ROOFING.

Actual:
144 ft.

L37
SSW
1/4-1/2
1711 ft.

GAINESVILLE WELDING SUPPLY
933 SE 4TH ST
GAINESVILLE, FL 32609

ALACHUA CO. FL

S105422459
N/A

Site 1 of 2 in cluster L

Relative:
Lower

ALACHUA CO. FL:

ACEPD Number: 1488

Actual:
133 ft.

Class: Exempt Facilities - No Hazardous Materials Stored Onsite Or Development Review Projects

Close Date: Not reported

Tanks: Not reported

Last Inspection Dt:Not reported

Map ID
Direction
Distance
Distance (ft.)
Elevation

MAP FINDINGS

Site

Database(s)

EDR ID Number
EPA ID Number

38
West
1/4-1/2
1721 ft.

CONTINENTAL IMPORTS
105 SE 6TH AVE
GAINESVILLE, FL 32601

ALACHUA CO. FL
S103913621
N/A

Relative:
Lower

ALACHUA CO. FL:

ACEPD Number: 0579-00

Class: Exempt Facilities - No Hazardous Materials Stored Onsite Or Development Review Projects

Actual:
148 ft.

Close Date: 12/01/1989

Tanks: Not reported

Last Inspection Dt:10/3/1989

K39
ENE
1/4-1/2
1730 ft.

GAINESVILLE FOOD STORE
1030 SE 4TH AVE
GAINESVILLE, FL 32601

ALACHUA CO. FL
LUST
UST
U001340126
N/A

Relative:
Lower

Site 2 of 2 in cluster K

ALACHUA CO. FL:

ACEPD Number: 0129-00

Class: Exempt Facilities - No Hazardous Materials Stored Onsite Or Development Review Projects

Actual:
144 ft.

Close Date: 06/30/1994

Tanks: Not reported

Last Inspection Dt:3/8/1993

ACEPD Number: 0129-01

Class: Exempt Facilities - No Hazardous Materials Stored Onsite Or Development Review Projects

Close Date: Not reported

Tanks: Not reported

Last Inspection Dt:Not reported

ACEPD Number: 0129-10

Class: Exempt Facilities - No Hazardous Materials Stored Onsite Or Development Review Projects

Close Date: Not reported

Tanks: Not reported

Last Inspection Dt:Not reported

LUST:

Region: STATE

Datum: 8500227

2nd Facility Addr: Not reported

District: Northeast District

Facility Status: CLOSED

Facility Type: A - Retail Station -

Operator: GHOBADPOUR, FARID

Facility Phone: (904) 371-3359

Name Update: 05-20-1996

Address Update: Not reported

Lat/Long (dms): 29 38 54.5201 / 82 18 43.3537

Feature: Not reported

Method: UNVR

Datum: 0

Section: 004

Township: 010

Range: 020

Score When Ranked: 10

Score Effective Date: 04-28-2005

Score When Ranked: 10

Facility Cleanup Rank: 8533

Map ID
Direction
Distance
Distance (ft.)
Elevation Site

MAP FINDINGS

Database(s)
EDR ID Number
EPA ID Number

GAINESVILLE FOOD STORE (Continued)

U001340126

Related Party ID: 37718
Related Party Role: ACCOUNT OWNER
Related Party Begin: 09-02-1994
Related Party: MOMENSAFAIE, FEREDOON
Related Party Addr: 1030 SE 4TH AVE
Related Party Addr 2: Not reported
Related Party City,St,Zip: GAINESVILLE, FL 32601
Related Prty Contact: FEREDOON MOMENSAFAIE
Related Party Phone: Not reported
RP Bad Address: R

Facscore:

Highest current score: 10
Score Effective Date: 4/28/2005
Discharge Score Effective: 4/28/2005
Lat dd: 29
Lat mm: 38
Lat ss: 54.5201
Long dd: 82
Long mm: 18
Long ss: 43.3537
Facility Status: CLOSED
Facility Type: A - Retail Station
Facility Cleanup Status: APPL
Srp Stcm Related Party Id: 37718
Fprtc FacParty Related Type Id: ACCOUNT OWNER
Contact: FEREDOON MOMENSAFAIE
Contact Company: MOMENSAFAIE, FEREDOON
Contact Address: 1030 SE 4TH AVE
Contact City: GAINESVILLE
Contact Stat: FL
Contact Zip: 32601
Phone: Not reported
Bad Address Ind: R

District: NED
Facility ID: 8500227
Discharge Date: 12-29-1986
Pct Discharge Combined With: Not reported
Cleanup Required: R - CLEANUP REQUIRED
Discharge Cleanup Status: PNTD - PARTIAL ELIGIBILITY - NO TASK LEVEL DATA
Disch Cleanup Status Dt: 10-09-2000
Cleanup Work Status: INACTIVE
Information Source: E - EDI
Other Source Description: Not reported
Eligibility Indicator: E
Site Manager: Not reported
Site Mgr End Date: Not reported
Tank Office: -
Score When Ranked: 10
Score Effective Date: 04-28-2005
Facility Cleanup Rank: 8533
District: NED
Facility ID: 8500227
Discharge Date: 12-29-1986
Pct Discharge Combined With: Not reported
Cleanup Required: R - CLEANUP REQUIRED
Discharge Cleanup Status: PNTD - PARTIAL ELIGIBILITY - NO TASK LEVEL DATA

Map ID
 Direction
 Distance
 Distance (ft.)
 Elevation Site

MAP FINDINGS

Database(s)
 EDR ID Number
 EPA ID Number

GAINESVILLE FOOD STORE (Continued)

U001340126

Disch Cleanup Status Dt: 10-09-2000
 Cleanup Work Status: INACTIVE
 Information Source: E - EDI
 Other Source Description: Not reported
 Application Received Dt: 01-30-1987
 Cleanup Program: E - EARLY DETECTION INCENTIVE
 Eligibility Status: P - PARTIAL
 Elig Status Date: 05-01-1996
 Letter Of Intent Dt: 07-24-1995
 Elig Letter Sent: 05-01-1996
 Redetermined: No
 Inspection Date: 04-14-1987
 Site Manager: Not reported
 Site Mgr End Date: Not reported
 Tank Office: -
 Score When Ranked: 10
 Score Effective Date: 04-28-2005
 Facility Cleanup Rank: 8533
 Deductible Amount: Not reported
 Deductible Paid To Date: \$0.00
 Co-Pay Amount: Not reported
 Co-Pay Paid To Date: \$0.00
 Cap Amount: Not reported
 District: NED
 Facility ID: 8500227
 Discharge Date: 12-29-1986
 Pct Discharge Combined With: Not reported
 Cleanup Required: R - CLEANUP REQUIRED
 Discharge Cleanup Status: PNTD - PARTIAL ELIGIBILITY - NO TASK LEVEL DATA
 Disch Cleanup Status Dt: 10-09-2000
 Cleanup Work Status: INACTIVE
 Information Source: E - EDI
 Other Source Description: Not reported
 Elig Indicator: E - ELIGIBLE
 Site Manager: Not reported
 Site Mgr End Date: Not reported
 Tank Office: -
 Score When Ranked: 10
 Score Effective Date: 04-28-2005
 Facility Cleanup Rank: 8533
 Contaminated Drinking Wells: 0
 Contaminated Monitoring Well: No
 Contaminated Soil: Yes
 Contaminated Surface Water: No
 Contaminated Ground Water: No
 Pollutant: B - UNLEADED GAS
 Pollutant Other Description: Not reported
 Gallons Discharged: Not reported
 District: NED
 Facility ID: 8500227
 Facility Status: CLOSED
 Facility Type: A - Retail Station - Retail Station
 Score When Ranked: 10
 Discharge Date: 12-29-1986
 Pct Discharge Combined With: Not reported
 Cleanup Required: R - CLEANUP REQUIRED
 Discharge Cleanup Status: PNTD - PARTIAL ELIGIBILITY - NO TASK LEVEL DATA

Map ID
Direction
Distance
Distance (ft.)
Elevation Site

MAP FINDINGS

Database(s)
EDR ID Number
EPA ID Number

GAINESVILLE FOOD STORE (Continued)

U001340126

Disch Cleanup Status Dt: 10-09-2000
Cleanup Work Status: INACTIVE
Eligibility Indicator: E
Site Manager: Not reported
Site Mgr End Date: Not reported
Tank Office: -
SR Task ID: 8700
SR Cleanup Responsible: RP - RESPONSIBLE PARTY
SR Funding Elig Type: -
SR Actual Cost: Not reported
SR Actual Completion Date: Not reported
SR Payment Date: Not reported
SR Oral Date: Not reported
SR Written Date: Not reported
Soil Removal: Not reported
Free Product Removal: Not reported
Soil Tonnage Removed: Not reported
Soil Treatment: Not reported
Other Treatment: Not reported
SR Alt Procedure Recieved: Not reported
SR Alt Procedure Status: Not reported
SR Alt Procedure Status Date: Not reported
SR Alt Procedure Comments: Not reported
SA ID: 8701
SA Cleanup Responsible: RP - RESPONSIBLE PARTY
SA Funding Elig Type: -
SA Actual Cost: Not reported
SA Actual Completion Date: Not reported
SA Payment Date: Not reported
RAP Task ID: 8702
RAP Cleanup Responsible ID: RP - RESPONSIBLE PARTY
RAP Funding Elig Type: -
RAP Actual Cost: Not reported
RAP Actual Completion Date: Not reported
RAP Payment Date: Not reported
RAP Last Order Approved: Not reported
RA Task ID: 8703
RA Cleanup Responsible: RP - RESPONSIBLE PARTY
RA Funding Elig Type: -
Ra Years to Complete: Not reported
RA Actual Cost: Not reported
SRC Action Type: -
SRC Submit Date: Not reported
SRC Review Date: Not reported
SRC Completion Status: -
SRC Completion Status Dt: Not reported
SRC Issue Date: Not reported
SRC Comment: Not reported

UST:

Facility ID: 8500227
Facility Phone: (904) 371-3359
Facility Status: CLOSED
Facility Type: Retail Station
Type Description: Retail Station
DEP Contrctr Own: No
Lat/Long (dms): 29 38 53 / 82 18 43

Map ID
Direction
Distance
Distance (ft.)
Elevation

MAP FINDINGS

Site

Database(s)

EDR ID Number
EPA ID Number

GAINESVILLE FOOD STORE (Continued)

U001340126

Positioning Method: UNVR

Owner:

Owner Id: 37718
Owner Name: MOMENSAFAIE, FEREDOON
Owner Address: 1030 SE 4TH AVE
Owner Address 2: Not reported
Owner City,St,Zip: GAINESVILLE, FL 32601
Owner Contact: FEREDOON MOMENSAFAIE
Owner Phone: Not reported

Tank Id: 1
Vessel Indicator: TANK
Gallons: 3000
Tank Location: UNDERGROUND
Substance: Unleaded gas
Content Description: Unleaded Gas
Install Date: 01-JUL-1961
Status: Removed
Status Date: 31-MAY-1991

Construction:

Construction Category: Not reported
Construction Description: Not reported

Monitoring:

Petro Monitoring Category: Not reported
Monitoring Description: Not reported

Piping:

Piping Category: Not reported
Piping Description: Not reported

Tank Id: 2
Vessel Indicator: TANK
Gallons: 4000
Tank Location: UNDERGROUND
Substance: Unleaded gas
Content Description: Unleaded Gas
Install Date: 01-JUL-1961
Status: Removed
Status Date: 31-MAY-1991

Construction:

Construction Category: Not reported
Construction Description: Not reported

Monitoring:

Petro Monitoring Category: Not reported
Monitoring Description: Not reported

Piping:

Piping Category: Not reported
Piping Description: Not reported

Map ID
Direction
Distance
Distance (ft.)
Elevation

MAP FINDINGS

Site

Database(s)

EDR ID Number
EPA ID Number

GAINESVILLE FOOD STORE (Continued)

U001340126

Tank Id: 3
Vessel Indicator: TANK
Gallons: 3000
Tank Location: UNDERGROUND
Substance: Unleaded gas
Content Description: Unleaded Gas
Install Date: 01-JUL-1961
Status: Removed
Status Date: 31-MAY-1991

Construction:
Construction Category: Not reported
Construction Description: Not reported

Monitoring:
Petro Monitoring Category: Not reported
Monitoring Description: Not reported

Piping:
Piping Category: Not reported
Piping Description: Not reported

Tank Id: 4
Vessel Indicator: TANK
Gallons: 888
Tank Location: UNDERGROUND
Substance: Kerosene
Content Description: Kerosene
Install Date: Not reported
Status: Removed
Status Date: 01-SEP-1995

Construction:
Construction Category: Not reported
Construction Description: Not reported

Monitoring:
Petro Monitoring Category: Not reported
Monitoring Description: Not reported

Piping:
Piping Category: Not reported
Piping Description: Not reported

Tank Id: 5
Vessel Indicator: TANK
Gallons: 888
Tank Location: UNDERGROUND
Substance: Waste oil
Content Description: Waste Oil
Install Date: Not reported
Status: Removed
Status Date: 01-SEP-1995

Map ID
Direction
Distance
Distance (ft.)
Elevation

MAP FINDINGS

GAINESVILLE FOOD STORE (Continued)

EDR ID Number
EPA ID Number

U001340126

Construction:
Construction Category: Not reported
Construction Description: Not reported

Monitoring:
Petro Monitoring Category: Not reported
Monitoring Description: Not reported

Piping:
Piping Category: Not reported
Piping Description: Not reported

**J40
NW
1/4-1/2
1810 ft.**

**USGSA
401 SOUTHEAST 1ST AVENUE
GAINESVILLE, FL 32601**

**RCRA-SQG 1000843481
FINDS FL4470000007**

Site 2 of 2 in cluster J

**Relative:
Higher**

RCRAInfo:
Owner: THOMAS TANKERSLEY, FIELD OFF MGR
(904) 232-2791

**Actual:
159 ft.**

EPA ID: FL4470000007

Contact: Not reported

Classification: Small Quantity Generator
TSDF Activities: Not reported

Violation Status: Violations exist

Regulation Violated: 62-737.400 2 B
Area of Violation: GENERATOR-OTHER REQUIREMENTS
Date Violation Determined: 04/17/1997
Actual Date Achieved Compliance: 04/21/1997

Regulation Violated: 261.5G3
Area of Violation: GENERATOR-OTHER REQUIREMENTS
Date Violation Determined: 04/17/1997
Actual Date Achieved Compliance: 04/21/1997

There are 2 violation record(s) reported at this site:

<u>Evaluation</u>	<u>Area of Violation</u>
Compliance Evaluation Inspection	GENERATOR-OTHER REQUIREMENTS
	GENERATOR-OTHER REQUIREMENTS

Date of
Compliance
19970421
19970421

FINDS:

Other Pertinent Environmental Activity Identified at Site

RCRAInfo is a national information system that supports the Resource Conservation and Recovery Act (RCRA) program through the tracking of events and activities related to facilities that generate, transport, and treat, store, or dispose of hazardous waste. RCRAInfo allows RCRA program staff to track the notification, permit, compliance, and corrective action activities required under RCRA.

Map ID
Direction
Distance
Distance (ft.)
Elevation

MAP FINDINGS

Site

Database(s)

EDR ID Number
EPA ID Number

L41
SSW
1/4-1/2
1820 ft.

JIMMYS AUTO MART
944 SE 4TH ST
GAINESVILLE, FL 32601

ALACHUA CO. FL
LUST
UST

U001340528
N/A

Relative:
Lower

Site 2 of 2 in cluster L

ALACHUA CO. FL:

Actual:
131 ft.

ACEPD Number: 0642-00
Class: Exempt Facilities - No Hazardous Materials Stored Onsite Or Development Review Projects
Close Date: Not reported
Tanks: Not reported
Last Inspection Dt:6/5/1990

ACEPD Number: 0642-10
Class: Regulated Hazardous Materials Facilities
Close Date: 05/31/2000
Tanks: Not reported
Last Inspection Dt:12/28/2000

ACEPD Number: 0642-20
Class: Regulated Hazardous Materials Facilities
Close Date: Not reported
Tanks: 1
Last Inspection Dt:8/25/2003

LUST:

Region: STATE
Datum: 9046926
2nd Facility Addr: Not reported
District: Northeast District
Facility Status: CLOSED
Facility Type: C - Fuel user/Non-retail -
Operator: JIMMYS AUTO MART
Facility Phone: (904) 371-1576
Name Update: Not reported
Address Update: Not reported
Lat/Long (dms): 29 38 31.7379 / 82 19 14.5855
Feature: Not reported
Method: UNVR
Datum: 0
Section: Not reported
Township: Not reported
Range: Not reported
Score When Ranked: 96
Score Effective Date: 11-04-1997
Score When Ranked: Not reported
Facility Cleanup Rank: Not reported
Related Party ID: 9860
Related Party Role: ACCOUNT OWNER
Related Party Begin: 05-20-1994
Related Party: HERNDON, AL
Related Party Addr: 944 SE 4TH ST
Related Party Addr 2: Not reported
Related Party City,St,Zip: GAINESVILLE, FL 32601 8003
Related Prty Contact: Not reported
Related Party Phone: (000) 000-0000
RP Bad Address: No
District: NED
Facility ID: 9046926

Map ID
Direction
Distance
Distance (ft.)
Elevation Site

MAP FINDINGS

Database(s)
EDR ID Number
EPA ID Number

JIMMYS AUTO MART (Continued)

U001340528

Discharge Date: 08-21-1990
Pct Discharge Combined With: Not reported
Cleanup Required: R - CLEANUP REQUIRED
Discharge Cleanup Status: NFA - NFA COMPLETE
Disch Cleanup Status Dt: 02-26-1996
Cleanup Work Status: COMPLETED
Information Source: A - ABANDONED TANK RESTORATION
Other Source Description: Not reported
Eligibility Indicator: E
Site Manager: Not reported
Site Mgr End Date: Not reported
Tank Office: -
Score When Ranked: 96
Score Effective Date: 11-04-1997
Facility Cleanup Rank: Not reported
District: NED
Facility ID: 9046926
Discharge Date: 08-21-1990
Pct Discharge Combined With: Not reported
Cleanup Required: R - CLEANUP REQUIRED
Discharge Cleanup Status: NFA - NFA COMPLETE
Disch Cleanup Status Dt: 02-26-1996
Cleanup Work Status: COMPLETED
Information Source: A - ABANDONED TANK RESTORATION
Other Source Description: Not reported
Application Received Dt: 12-04-1990
Cleanup Program: A - ABANDONED TANK RESTORATION PROGRAM
Eligibility Status: E - ELIGIBLE
Elig Status Date: 02-12-1993
Letter Of Intent Dt: Not reported
Elig Letter Sent: 02-12-1993
Redetermined: No
Inspection Date: 11-27-1990
Site Manager: Not reported
Site Mgr End Date: Not reported
Tank Office: -
Score When Ranked: 96
Score Effective Date: 11-04-1997
Facility Cleanup Rank: Not reported
Deductible Amount: \$500.00
Deductible Paid To Date: \$0.00
Co-Pay Amount: \$0.00
Co-Pay Paid To Date: \$0.00
Cap Amount: Not reported
District: NED
Facility ID: 9046926
Discharge Date: 08-21-1990
Pct Discharge Combined With: Not reported
Cleanup Required: R - CLEANUP REQUIRED
Discharge Cleanup Status: NFA - NFA COMPLETE
Disch Cleanup Status Dt: 02-26-1996
Cleanup Work Status: COMPLETED
Information Source: A - ABANDONED TANK RESTORATION
Other Source Description: Not reported
Elig Indicator: E - ELIGIBLE
Site Manager: Not reported
Site Mgr End Date: Not reported

Map ID
 Direction
 Distance
 Distance (ft.)
 Elevation Site

MAP FINDINGS

Database(s)
 EDR ID Number
 EPA ID Number

JIMMYS AUTO MART (Continued)

U001340528

Tank Office: -
 Score When Ranked: 96
 Score Effective Date: 11-04-1997
 Facility Cleanup Rank: Not reported
 Contaminated Drinking Wells: 0
 Contaminated Monitoring Well: No
 Contaminated Soil: Yes
 Contaminated Surface Water: No
 Contaminated Ground Water: Yes
 Pollutant: B - UNLEADED GAS
 Pollutant Other Description: Not reported
 Gallons Discharged: Not reported
 District: NED
 Facility ID: 9046926
 Facility Status: CLOSED
 Facility Type: C - Fuel user/Non-retail - Fuel user/Non-retail
 Score When Ranked: 96
 Discharge Date: 08-21-1990
 Pct Discharge Combined With: Not reported
 Cleanup Required: R - CLEANUP REQUIRED
 Discharge Cleanup Status: NFA - NFA COMPLETE
 Disch Cleanup Status Dt: 02-26-1996
 Cleanup Work Status: COMPLETED
 Eligibility Indicator: E
 Site Manager: Not reported
 Site Mgr End Date: Not reported
 Tank Office: -
 SR Task ID: Not reported
 SR Cleanup Responsible: -
 SR Funding Elig Type: -
 SR Actual Cost: Not reported
 SR Actual Completion Date: Not reported
 SR Payment Date: Not reported
 SR Oral Date: Not reported
 SR Written Date: Not reported
 Soil Removal: Not reported
 Free Product Removal: Not reported
 Soil Tonnage Removed: Not reported
 Soil Treatment: Not reported
 Other Treatment: Not reported
 SR Alt Procedure Recieved: Not reported
 SR Alt Procedure Status: Not reported
 SR Alt Procedure Status Date: Not reported
 SR Alt Procedure Comments: Not reported
 SA ID: 7816
 SA Cleanup Responsible: ST - STATE
 SA Funding Elig Type: -
 SA Actual Cost: Not reported
 SA Actual Completion Date: 02-26-1996
 SA Payment Date: Not reported
 RAP Task ID: 7817
 RAP Cleanup Responsible ID: ST - STATE
 RAP Funding Elig Type: -
 RAP Actual Cost: Not reported
 RAP Actual Completion Date: Not reported
 RAP Payment Date: Not reported
 RAP Last Order Approved: Not reported

Map ID
Direction
Distance
Distance (ft.)
Elevation

MAP FINDINGS

Site

Database(s)

EDR ID Number
EPA ID Number

JIMMYS AUTO MART (Continued)

U001340528

RA Task ID: 7818
RA Cleanup Responsible: ST - STATE
RA Funding Elig Type: -
Ra Years to Complete: Not reported
RA Actual Cost: Not reported
SRC Action Type: NFA - NO FURTHER ACTION
SRC Submit Date: 02-05-1996
SRC Review Date: 02-07-1996
SRC Completion Status: A - APPROVED
SRC Completion Status Dt: 02-26-1996
SRC Issue Date: 02-26-1996
SRC Comment: Not reported

UST:

Facility ID: 9046926
Facility Phone: (904) 371-1576
Facility Status: CLOSED
Facility Type: Fuel User / Non-retail
Type Description: Fuel user/Non-retail
DEP Contrctr Own: No
Lat/Long (dms): 29 38 37 / 82 19 15
Positioning Method: UNVR

Owner:

Owner Id: 9860
Owner Name: HERNDON, AL
Owner Address: 944 SE 4TH ST
Owner Address 2: Not reported
Owner City,St,Zip: GAINESVILLE, FL 32601
Owner Contact: Not reported
Owner Phone: (000) 000-0000

Tank Id: 1
Vessel Indicator: TANK
Gallons: 1000
Tank Location: UNDERGROUND
Substance: Unleaded gas
Content Description: Unleaded Gas
Install Date: Not reported
Status: Removed
Status Date: 31-AUG-1990

Construction:

Construction Category: Not reported
Construction Description: Not reported

Monitoring:

Petro Monitoring Category: Not reported
Monitoring Description: Not reported

Piping:

Piping Category: Not reported
Piping Description: Not reported

Map ID
Direction
Distance
Distance (ft.)
Elevation

MAP FINDINGS

Site

Database(s)

EDR ID Number
EPA ID Number

M42
North
1/4-1/2
1832 ft.

SALVATION ARMY CHURCH
639 E UNIVERSITY AVE
GAINESVILLE, FL 32602

ALACHUA CO. FL

S102509987
N/A

Site 1 of 4 in cluster M

Relative:
Higher

ALACHUA CO. FL:

ACEPD Number: 8435

Actual:
169 ft.

Class: Exempt Facilities - No Hazardous Materials Stored Onsite Or Development Review Projects

Close Date: Not reported

Tanks: Not reported

Last Inspection Dt: Not reported

M43
North
1/4-1/2
1836 ft.

SWEETWATER BRANCH INN BED & BREAKFAST
625 E UNIVERSITY AVE
GAINESVILLE, FL 32601

ALACHUA CO. FL

S101883726
N/A

Site 2 of 4 in cluster M

Relative:
Higher

ALACHUA CO. FL:

ACEPD Number: 8328

Actual:
169 ft.

Class: Exempt Facilities - No Hazardous Materials Stored Onsite Or Development Review Projects

Close Date: Not reported

Tanks: Not reported

Last Inspection Dt: Not reported

M44
North
1/4-1/2
1838 ft.

ALACHUA CNTY SCHOOL BD-SMITH CENTER
620 E UNIVERSITY AVE
GAINESVILLE, FL 32601

UST

U001340390
N/A

Site 3 of 4 in cluster M

Relative:
Higher

UST:

Facility ID: 8735800

Facility Phone: (904) 395-0555

Facility Status: CLOSED

Facility Type: County Government

Type Description: County Government

DEP Contrctr Own: No

Lat/Long (dms): 29 48 20 / 82 31 30

Positioning Method: UNVR

Owner:

Owner Id: 392

Owner Name: ALACHUA CNTY SCHOOL BD

Owner Address: 1800 SE HAWTHORNE RD

Owner Address 2: ATTN: PAULA DAVIS

Owner City, St, Zip: GAINESVILLE, FL 32641

Owner Contact: PAULA DAVIS

Owner Phone: (352) 955-7602

Tank Id: 1

Vessel Indicator: TANK

Gallons: 1000

Tank Location: UNDERGROUND

Substance: Fuel oil-on site heat

Content Description: Fuel Oil - Onsite Heat

Install Date: Not reported

Map ID
Direction
Distance
Distance (ft.)
Elevation

MAP FINDINGS

ALACHUA CNTY SCHOOL BD-SMITH CENTER (Continued)

EDR ID Number
EPA ID Number

U001340390

Status: Removed
Status Date: 30-JUN-1987

Construction:
Construction Category: Not reported
Construction Description: Not reported

Monitoring:
Petro Monitoring Category: Not reported
Monitoring Description: Not reported

Piping:
Piping Category: Not reported
Piping Description: Not reported

Tank Id: 2
Vessel Indicator: TANK
Gallons: 1000
Tank Location: UNDERGROUND
Substance: Fuel oil-on site heat
Content Description: Fuel Oil - Onsite Heat
Install Date: Not reported
Status: Removed
Status Date: 30-JUN-1987

Construction:
Construction Category: Not reported
Construction Description: Not reported

Monitoring:
Petro Monitoring Category: Not reported
Monitoring Description: Not reported

Piping:
Piping Category: Not reported
Piping Description: Not reported

M45
North
1/4-1/2
1838 ft.

SBAC - KIRBY SMITH CENTER
620 E UNIVERSITY AVE
GAINESVILLE, FL 32601

ALACHUA CO. FL **S104410280**
N/A

Relative:
Higher

Site 4 of 4 in cluster M

Actual:
169 ft.

ALACHUA CO. FL:
ACEPD Number: 0442
Class: Regulated Hazardous Materials Facilities
Close Date: Not reported
Tanks: 1
Last Inspection Dt: 6/4/2003

Map ID
Direction
Distance
Distance (ft.)
Elevation

MAP FINDINGS

	Site	Database(s)	EDR ID Number EPA ID Number
46 NNW 1/4-1/2 1847 ft.	FREEMAN MECHANICAL SERVICE 401 SE 1ST AVE GAINESVILLE, FL 32602	ALACHUA CO. FL	S102996162 N/A
Relative: Higher	ALACHUA CO. FL: ACEPD Number: 8490 Class: Exempt Facilities - No Hazardous Materials Stored Onsite Or Development Review Projects		
Actual: 158 ft.	Close Date: Not reported Tanks: Not reported Last Inspection Dt: 7/22/1993		
<hr/>			
47 East 1/4-1/2 1848 ft.	D.E. WALLACE CONSTRUCTION CORP. 1063 SE 6TH AVE GAINESVILLE, FL 32615	ALACHUA CO. FL	S101881599 N/A
Relative: Lower	ALACHUA CO. FL: ACEPD Number: 7226 Class: Exempt Facilities - No Hazardous Materials Stored Onsite Or Development Review Projects		
Actual: 125 ft.	Close Date: Not reported Tanks: Not reported Last Inspection Dt: Not reported		
<hr/>			
48 North 1/4-1/2 1849 ft.	EYE PHYSICIANS 708 E UNIVERSITY AVE GAINESVILLE, FL 32601	ALACHUA CO. FL	S101881864 N/A
Relative: Higher	ALACHUA CO. FL: ACEPD Number: 7489 Class: Exempt Facilities - No Hazardous Materials Stored Onsite Or Development Review Projects		
Actual: 168 ft.	Close Date: Not reported Tanks: Not reported Last Inspection Dt: Not reported		
<hr/>			
49 NW 1/4-1/2 1938 ft.	M.P. AUTO CLEAN 220 SE 2ND AVE GAINESVILLE, FL 32601	ALACHUA CO. FL	S101882887 N/A
Relative: Higher	ALACHUA CO. FL: ACEPD Number: 1904 Class: Regulated Hazardous Materials Facilities		
Actual: 169 ft.	Close Date: 06/10/2002 Tanks: Not reported Last Inspection Dt: 6/10/2002		
	ACEPD Number: 1904-10 Class: Regulated Hazardous Materials Facilities Close Date: Not reported Tanks: Not reported Last Inspection Dt: 1/14/2003		

Map ID
Direction
Distance
Distance (ft.)
Elevation

MAP FINDINGS

Site

Database(s)

EDR ID Number
EPA ID Number

N50
NNW
1/4-1/2
1963 ft.

MOODY & SALZMAN
506 E UNIVERSITY AVE
GAINESVILLE, FL 32601

ALACHUA CO. FL
LUST

S105117772
N/A

Site 1 of 3 in cluster N

Relative:
Higher

ALACHUA CO. FL:

ACEPD Number: 0568

Actual:
157 ft.

Class: Exempt Facilities - No Hazardous Materials Stored Onsite Or Development Review Projects

Close Date: Not reported

Tanks: Not reported

Last Inspection Dt: Not reported

LUST:

Region: STATE

Datum: 8942627

2nd Facility Addr: Not reported

District: Northeast District

Facility Status: CLOSED

Facility Type: C - Fuel user/Non-retail -

Operator: MOODY C GARY & SALZMAN ANTHONY J

Facility Phone: (904) 373-6791

Name Update: Not reported

Address Update: Not reported

Lat/Long (dms): 29 39 7.8266 / 82 19 14.2817

Feature: Not reported

Method: UNVR

Datum: 0

Section: Not reported

Township: Not reported

Range: Not reported

Score When Ranked: 46

Score Effective Date: 01-18-2007

Score When Ranked: 50

Facility Cleanup Rank: 3221

Related Party ID: 14838

Related Party Role: ACCOUNT OWNER

Related Party Begin: 01-04-1989

Related Party: MOODY, GARY & SALZMAN, ANTHONY

Related Party Addr: PO BOX 2759

Related Party Addr 2: Not reported

Related Party City,St,Zip: GAINESVILLE, FL 32602 2759

Related Prty Contact: C GARY MOODY

Related Party Phone: (904) 373-6791

RP Bad Address: No

Facscore:

Highest current score: 46

Score Effective Date: 1/18/2007

Discharge Score Effective: 1/18/2007

Lat dd: 29

Lat mm: 39

Lat ss: 7.8266

Long dd: 82

Long mm: 19

Long ss: 14.2817

Facility Status: CLOSED

Facility Type: C - Fuel user/Non-retail

Facility Cleanup Status: ONGO

Map ID
Direction
Distance
Distance (ft.)
Elevation Site

MAP FINDINGS

Database(s)
EDR ID Number
EPA ID Number

MOODY & SALZMAN (Continued)

S105117772

Srp Stcm Related Party Id: 14838
Fprtc FacParty Related Type Id: ACCOUNT OWNER
Contact: C GARY MOODY
Contact Company: MOODY, GARY & SALZMAN, ANTHONY
Contact Address: PO BOX 2759
Contact City: GAINESVILLE
Contact Stat: FL
Contact Zip: 32602
Phone: 9043736791
Bad Address Ind: N

District: NED
Facility ID: 8942627
Discharge Date: 12-22-1988
Pct Discharge Combined With: Not reported
Cleanup Required: R - CLEANUP REQUIRED
Discharge Cleanup Status: RA - RA ONGOING
Disch Cleanup Status Dt: 10-10-2001
Cleanup Work Status: ACTIVE
Information Source: E - EDI
Other Source Description: Not reported
Eligibility Indicator: E

Site Manager: RAMSEY_T
Site Mgr End Date: Not reported
Tank Office: PCLP1 - Alachua County
Score When Ranked: 46
Score Effective Date: 01-18-2007
Facility Cleanup Rank: 3221

District: NED
Facility ID: 8942627
Discharge Date: 12-22-1988
Pct Discharge Combined With: Not reported
Cleanup Required: R - CLEANUP REQUIRED
Discharge Cleanup Status: RA - RA ONGOING
Disch Cleanup Status Dt: 10-10-2001
Cleanup Work Status: ACTIVE
Information Source: E - EDI
Other Source Description: Not reported
Application Received Dt: 12-23-1988
Cleanup Program: E - EARLY DETECTION INCENTIVE

Eligibility Status: E - ELIGIBLE
Elig Status Date: 10-23-1989
Letter Of Intent Dt: Not reported
Elig Letter Sent: 10-23-1989
Redetermined: No
Inspection Date: 03-21-1989
Site Manager: RAMSEY_T
Site Mgr End Date: Not reported
Tank Office: PCLP1 - Alachua County
Score When Ranked: 46
Score Effective Date: 01-18-2007
Facility Cleanup Rank: 3221
Deductible Amount: Not reported
Deductible Paid To Date: \$0.00
Co-Pay Amount: Not reported
Co-Pay Paid To Date: \$0.00
Cap Amount: Not reported

Map ID
 Direction
 Distance
 Distance (ft.)
 Elevation Site

MAP FINDINGS

Database(s) EDR ID Number
 EPA ID Number

MOODY & SALZMAN (Continued)

S105117772

District: NED
 Facility ID: 8942627
 Discharge Date: 12-22-1988
 Pct Discharge Combined With: Not reported
 Cleanup Required: R - CLEANUP REQUIRED
 Discharge Cleanup Status: RA - RA ONGOING
 Disch Cleanup Status Dt: 10-10-2001
 Cleanup Work Status: ACTIVE
 Information Source: E - EDI
 Other Source Description: Not reported
 Elig Indicator: E - ELIGIBLE
 Site Manager: RAMSEY_T
 Site Mgr End Date: Not reported
 Tank Office: PCLP1 - Alachua County
 Score When Ranked: 46
 Score Effective Date: 01-18-2007
 Facility Cleanup Rank: 3221
 Contaminated Drinking Wells: 0
 Contaminated Monitoring Well: No
 Contaminated Soil: Yes
 Contaminated Surface Water: No
 Contaminated Ground Water: No
 Pollutant: Z - OTHER NON REGULATED
 Pollutant Other Description: Not reported
 Gallons Discharged: Not reported
 District: NED
 Facility ID: 8942627
 Facility Status: CLOSED
 Facility Type: C - Fuel user/Non-retail - Fuel user/Non-retail
 Score When Ranked: 46
 Discharge Date: 12-22-1988
 Pct Discharge Combined With: Not reported
 Cleanup Required: R - CLEANUP REQUIRED
 Discharge Cleanup Status: RA - RA ONGOING
 Disch Cleanup Status Dt: 10-10-2001
 Cleanup Work Status: ACTIVE
 Eligibility Indicator: E
 Site Manager: RAMSEY_T
 Site Mgr End Date: Not reported
 Tank Office: PCLP1 - Alachua County
 SR Task ID: 8140
 SR Cleanup Responsible: ST - STATE
 SR Funding Elig Type: -
 SR Actual Cost: Not reported
 SR Actual Completion Date: Not reported
 SR Payment Date: Not reported
 SR Oral Date: Not reported
 SR Written Date: Not reported
 Soil Removal: Not reported
 Free Product Removal: Yes
 Soil Tonnage Removed: Not reported
 Soil Treatment: Not reported
 Other Treatment: Not reported
 SR Alt Procedure Recieved: Not reported
 SR Alt Procedure Status: Not reported
 SR Alt Procedure Status Date: Not reported
 SR Alt Procedure Comments: Not reported

Map ID
Direction
Distance
Distance (ft.)
Elevation

MAP FINDINGS

MOODY & SALZMAN (Continued)

EDR ID Number
EPA ID Number

Database(s)

S105117772

SA ID: 8141
SA Cleanup Responsible: ST - STATE
SA Funding Elig Type: -
SA Actual Cost: Not reported
SA Actual Completion Date: 02-01-1994
SA Payment Date: Not reported
RAP Task ID: 8142
RAP Cleanup Responsible ID: ST - STATE
RAP Funding Elig Type: -
RAP Actual Cost: Not reported
RAP Actual Completion Date: Not reported
RAP Payment Date: Not reported
RAP Last Order Approved: 12/7/1994
RA Task ID: 8143
RA Cleanup Responsible: ST - STATE
RA Funding Elig Type: -
Ra Years to Complete: Not reported
RA Actual Cost: Not reported
SRC Action Type: -
SRC Submit Date: Not reported
SRC Review Date: Not reported
SRC Completion Status: -
SRC Completion Status Dt: Not reported
SRC Issue Date: Not reported
SRC Comment: Not reported

N51
NNW
1/4-1/2
1963 ft.

HARFRED AUTO IMPORTS
506 E UNIVERSITY AVENUE
GAINESVILLE, FL 32601

RCRA-SQG 1000230530
FINDS FLD050772862

Site 2 of 3 in cluster N

Relative:
Higher

RCRAInfo:
Owner: NORTON SELTZER PRES
(904) 372-4373
EPA ID: FLD050772862
Contact: NORTON SELTZER
(904) 372-4373

Actual:
157 ft.

Classification: Small Quantity Generator
TSDF Activities: Not reported

Violation Status: Violations exist

Regulation Violated: Not reported
Area of Violation: GENERATOR-GENERAL REQUIREMENTS
Date Violation Determined: 09/24/1987
Actual Date Achieved Compliance: 10/01/1987
Enforcement Action: DEP WARNING LETTER
Enforcement Action Date: 09/24/1987
Penalty Type: Not reported

There are 1 violation record(s) reported at this site:

Evaluation	Area of Violation	Date of Compliance
Non-Financial Record Review	GENERATOR-GENERAL REQUIREMENTS	19871001

FINDS:

Date of
Compliance
19871001

Map ID
Direction
Distance
Distance (ft.)
Elevation

MAP FINDINGS

HARFRED AUTO IMPORTS (Continued)

EDR ID Number
EPA ID Number

Database(s)

1000230530

Other Pertinent Environmental Activity Identified at Site

RCRAInfo is a national information system that supports the Resource Conservation and Recovery Act (RCRA) program through the tracking of events and activities related to facilities that generate, transport, and treat, store, or dispose of hazardous waste. RCRAInfo allows RCRA program staff to track the notification, permit, compliance, and corrective action activities required under RCRA.

**N52
NNW
1/4-1/2
1963 ft.**

**MOODY & SALZMAN PROPERTY
506 E UNIVERSITY AVE
GAINESVILLE, FL 32601**

**UST U004025651
N/A**

**Relative:
Higher**

Site 3 of 3 in cluster N

**Actual:
157 ft.**

UST:

Facility ID: 8942627
Facility Phone: (904) 373-6791
Facility Status: CLOSED
Facility Type: Fuel User / Non-retail
Type Description: Fuel user/Non-retail
DEP Contrctr Own: No
Lat/Long (dms): 29 39 7 / 82 19 14
Positioning Method: UNVR

Owner:

Owner Id: 14838
Owner Name: MOODY, GARY & SALZMAN, ANTHONY
Owner Address: PO BOX 2759
Owner Address 2: Not reported
Owner City,St,Zip: GAINESVILLE, FL 32602
Owner Contact: C GARY MOODY
Owner Phone: (904) 373-6791

Tank Id: Not reported
Vessel Indicator: Not reported
Gallons: Not reported
Tank Location: Not reported
Substance: Not reported
Content Description: Not reported
Install Date: Not reported
Status: Not reported
Status Date: Not reported

Construction:

Construction Category: Not reported
Construction Description: Not reported

Monitoring:

Petro Monitoring Category: Not reported
Monitoring Description: Not reported

Piping:

Piping Category: Not reported

Map ID
Direction
Distance
Distance (ft.)
Elevation

MAP FINDINGS

MOODY & SALZMAN PROPERTY (Continued)

EDR ID Number
EPA ID Number

Database(s)

Piping Description: Not reported

U004025651

53
NNE
1/4-1/2
1968 ft.

GAINESVILLE CARDIOLOGY & MEDICAL CENTER
810 E UNIVERSITY AVE
GAINESVILLE, FL 32601

ALACHUA CO. FL **S101882061**
N/A

Relative:
Higher

ALACHUA CO. FL:

ACEPD Number: 1873-00

Class: Exempt Facilities - No Hazardous Materials Stored Onsite Or Development Review Projects

Actual:
166 ft.

Close Date: Not reported

Tanks: Not reported

Last Inspection Dt: 9/15/1998

ACEPD Number: 1873-01

Class: Exempt Facilities - No Hazardous Materials Stored Onsite Or Development Review Projects

Close Date: Not reported

Tanks: Not reported

Last Inspection Dt: Not reported

54
SSW
1/4-1/2
2052 ft.

SHANNONS AUTO SERVICE
1005 SE 4TH ST
GAINESVILLE, FL 32601

ALACHUA CO. FL **U000122376**
LUST **N/A**
UST

Relative:
Lower

ALACHUA CO. FL:

ACEPD Number: 0372

Class: Regulated Hazardous Materials Facilities

Actual:
130 ft.

Close Date: 09/30/1997

Tanks: Not reported

Last Inspection Dt: 8/28/1998

LUST:

Region: STATE

Datum: 8732036

2nd Facility Addr: Not reported

District: Northeast District

Facility Status: CLOSED

Facility Type: C - Fuel user/Non-retail -

Operator: CECIL SHANNON AUTO SERVICE

Facility Phone: (904) 372-1357

Name Update: 01-30-2006

Address Update: Not reported

Lat/Long (dms): 29 38 31.4283 / 82 19 7.6261

Feature: Not reported

Method: UNVR

Datum: 0

Section: Not reported

Township: Not reported

Range: Not reported

Score When Ranked: Not reported

Score Effective Date: Not reported

Score When Ranked: Not reported

Facility Cleanup Rank: Not reported

Related Party ID: 3655

Map ID
Direction
Distance
Distance (ft.)
Elevation Site

MAP FINDINGS

Database(s)
EDR ID Number
EPA ID Number

SHANNONS AUTO SERVICE (Continued)

U000122376

Related Party Role: ACCOUNT OWNER
Related Party Begin: 02-09-1987
Related Party: CECIL SHANNON AUTO SERVICE
Related Party Addr: 1005 SE 4TH ST
Related Party Addr 2: Not reported
Related Party City,St,Zip: GAINESVILLE, FL 32601 8068
Related Prty Contact: CECIL E. SHANNON
Related Party Phone: (904) 378-1920
RP Bad Address: No
District: NED
Facility ID: 8732036
Discharge Date: 03-29-1991
Pct Discharge Combined With: Not reported
Cleanup Required: N - NO CLEANUP REQUIRED
Discharge Cleanup Status: NREQ - CLEANUP NOT REQUIRED
Disch Cleanup Status Dt: 05-29-2001
Cleanup Work Status: COMPLETED
Information Source: A - ABANDONED TANK RESTORATION
Other Source Description: Not reported
Eligibility Indicator: I
Site Manager: Not reported
Site Mgr End Date: Not reported
Tank Office: -
Score When Ranked: Not reported
Score Effective Date: Not reported
Facility Cleanup Rank: Not reported
District: Not reported
Facility ID: Not reported
Discharge Date: Not reported
Pct Discharge Combined With: Not reported
Cleanup Required: Not reported
Discharge Cleanup Status: Not reported
Disch Cleanup Status Dt: Not reported
Cleanup Work Status: Not reported
Information Source: Not reported
Other Source Description: Not reported
Application Received Dt: Not reported
Cleanup Program: Not reported
Eligibility Status: Not reported
Elig Status Date: Not reported
Letter Of Intent Dt: Not reported
Elig Letter Sent: Not reported
Redetermined: Not reported
Inspection Date: Not reported
Site Manager: Not reported
Site Mgr End Date: Not reported
Tank Office: Not reported
Score When Ranked: Not reported
Score Effective Date: Not reported
Facility Cleanup Rank: Not reported
Deductible Amount: Not reported
Deductible Paid To Date: Not reported
Co-Pay Amount: Not reported
Co-Pay Paid To Date: Not reported
Cap Amount: Not reported
District: NED
Facility ID: 8732036

Map ID
Direction
Distance
Distance (ft.)
Elevation Site

MAP FINDINGS

Database(s)
EDR ID Number
EPA ID Number

SHANNONS AUTO SERVICE (Continued)

U000122376

Discharge Date: 03-29-1991
Pct Discharge Combined With: Not reported
Cleanup Required: N - NO CLEANUP REQUIRED
Discharge Cleanup Status: NREQ - CLEANUP NOT REQUIRED
Disch Cleanup Status Dt: 05-29-2001
Cleanup Work Status: COMPLETED
Information Source: A - ABANDONED TANK RESTORATION
Other Source Description: Not reported
Elig Indicator: I - INELIGIBLE
Site Manager: Not reported
Site Mgr End Date: Not reported
Tank Office: -
Score When Ranked: Not reported
Score Effective Date: Not reported
Facility Cleanup Rank: Not reported
Contaminated Drinking Wells: Not reported
Contaminated Monitoring Well: Not reported
Contaminated Soil: Not reported
Contaminated Surface Water: Not reported
Contaminated Ground Water: Not reported
Pollutant: A - LEADED GAS
Pollutant Other Description: Not reported
Gallons Discharged: Not reported
District: NED
Facility ID: 8732036
Facility Status: CLOSED
Facility Type: C - Fuel user/Non-retail - Fuel user/Non-retail
Score When Ranked: Not reported
Discharge Date: 03-29-1991
Pct Discharge Combined With: Not reported
Cleanup Required: N - NO CLEANUP REQUIRED
Discharge Cleanup Status: NREQ - CLEANUP NOT REQUIRED
Disch Cleanup Status Dt: 05-29-2001
Cleanup Work Status: COMPLETED
Eligibility Indicator: I
Site Manager: Not reported
Site Mgr End Date: Not reported
Tank Office: -
SR Task ID: Not reported
SR Cleanup Responsible: -
SR Funding Elig Type: -
SR Actual Cost: Not reported
SR Actual Completion Date: Not reported
SR Payment Date: Not reported
SR Oral Date: Not reported
SR Written Date: Not reported
Soil Removal: Not reported
Free Product Removal: Not reported
Soil Tonnage Removed: Not reported
Soil Treatment: Not reported
Other Treatment: Not reported
SR Alt Procedure Recieved: Not reported
SR Alt Procedure Status: Not reported
SR Alt Procedure Status Date: Not reported
SR Alt Procedure Comments: Not reported
SA ID: Not reported
SA Cleanup Responsible: -

Map ID
Direction
Distance
Distance (ft.)
Elevation Site

MAP FINDINGS

Database(s)
EDR ID Number
EPA ID Number

SHANNONS AUTO SERVICE (Continued)

U000122376

SA Funding Elig Type: -
SA Actual Cost: Not reported
SA Actual Completion Date: Not reported
SA Payment Date: Not reported
RAP Task ID: Not reported
RAP Cleanup Responsible ID: -
RAP Funding Elig Type: -
RAP Actual Cost: Not reported
RAP Actual Completion Date: Not reported
RAP Payment Date: Not reported
RAP Last Order Approved: Not reported
RA Task ID: Not reported
RA Cleanup Responsible: -
RA Funding Elig Type: -
Ra Years to Complete: Not reported
RA Actual Cost: Not reported
SRC Action Type: -
SRC Submit Date: Not reported
SRC Review Date: Not reported
SRC Completion Status: -
SRC Completion Status Dt: Not reported
SRC Issue Date: Not reported
SRC Comment: Not reported

UST:

Facility ID: 8732036
Facility Phone: (904) 372-1357
Facility Status: CLOSED
Facility Type: Fuel User / Non-retail
Type Description: Fuel user/Non-retail
DEP Contrctr Own: No
Lat/Long (dms): 29 38 37 / 82 16 21
Positioning Method: UNVR

Owner:

Owner Id: 3655
Owner Name: CECIL SHANNON AUTO SERVICE
Owner Address: 1005 SE 4TH ST
Owner Address 2: Not reported
Owner City,St,Zip: GAINESVILLE, FL 32601
Owner Contact: CECIL E. SHANNON
Owner Phone: (904) 378-1920

Tank Id: 1
Vessel Indicator: TANK
Gallons: 1000
Tank Location: UNDERGROUND
Substance: Leaded gas
Content Description: Leaded Gas
Install Date: 01-JUL-1978
Status: Removed
Status Date: 30-SEP-1992

Construction:

Construction Category: Not reported
Construction Description: Not reported

Map ID
Direction
Distance
Distance (ft.)
Elevation

MAP FINDINGS

SHANNONS AUTO SERVICE (Continued)

EDR ID Number
EPA ID Number

Database(s)

U000122376

Monitoring:

Petro Monitoring Category: Not reported
Monitoring Description: Not reported

Piping:

Piping Category: Not reported
Piping Description: Not reported

O55
West
1/4-1/2
2111 ft.

GAINESVILLE CITY-FIRE STATION #1
427 S MAIN ST
GAINESVILLE, FL 32601

ALACHUA CO. FL
LUST
UST

U001340209
N/A

Site 1 of 3 in cluster O

Relative:
Higher

Actual:
159 ft.

ALACHUA CO. FL:

ACEPD Number: 0247
Class: Exempt Facilities - No Hazardous Materials Stored Onsite Or Development Review Projects
Close Date: Not reported
Tanks: Not reported
Last Inspection Dt: 2/3/1998

LUST:

Region: STATE
Datum: 8518278
2nd Facility Addr: Not reported
District: Northeast District
Facility Status: CLOSED
Facility Type: H - Local Government -
Operator: GAINESVILLE CITY
Facility Phone: (904) 374-2261
Name Update: 06-01-2005
Address Update: Not reported
Lat/Long (dms): 29 38 48.0279 / 82 19 28.8355
Feature: Not reported
Method: UNVR
Datum: 0
Section: 004
Township: 10S
Range: 20E
Score When Ranked: Not reported
Score Effective Date: Not reported
Score When Ranked: Not reported
Facility Cleanup Rank: Not reported
Related Party ID: 8025
Related Party Role: ACCOUNT OWNER
Related Party Begin: 05-20-1994
Related Party: GAINESVILLE CITY 42
Related Party Addr: PO BOX 490 MS42
Related Party Addr 2: Not reported
Related Party City, St, Zip: GAINESVILLE, FL 32601
Related Party Contact: MILTON REID
Related Party Phone: (352) 334-2085
RP Bad Address: No
District: NED
Facility ID: 8518278

Map ID
Direction
Distance
Distance (ft.)
Elevation Site

MAP FINDINGS

Database(s)
EDR ID Number
EPA ID Number

GAINESVILLE CITY-FIRE STATION #1 (Continued)

U001340209

Discharge Date: 04-14-1989
Pct Discharge Combined With: Not reported
Cleanup Required: R - CLEANUP REQUIRED
Discharge Cleanup Status: NFA - NFA COMPLETE
Disch Cleanup Status Dt: 07-05-1991
Cleanup Work Status: COMPLETED
Information Source: D - DISCHARGE NOTIFICATION
Other Source Description: Not reported
Eligibility Indicator: I
Site Manager: Not reported
Site Mgr End Date: Not reported
Tank Office: -
Score When Ranked: Not reported
Score Effective Date: Not reported
Facility Cleanup Rank: Not reported
District: Not reported
Facility ID: Not reported
Discharge Date: Not reported
Pct Discharge Combined With: Not reported
Cleanup Required: Not reported
Discharge Cleanup Status: Not reported
Disch Cleanup Status Dt: Not reported
Cleanup Work Status: Not reported
Information Source: Not reported
Other Source Description: Not reported
Application Received Dt: Not reported
Cleanup Program: Not reported
Eligibility Status: Not reported
Elig Status Date: Not reported
Letter Of Intent Dt: Not reported
Elig Letter Sent: Not reported
Redetermined: Not reported
Inspection Date: Not reported
Site Manager: Not reported
Site Mgr End Date: Not reported
Tank Office: Not reported
Score When Ranked: Not reported
Score Effective Date: Not reported
Facility Cleanup Rank: Not reported
Deductible Amount: Not reported
Deductible Paid To Date: Not reported
Co-Pay Amount: Not reported
Co-Pay Paid To Date: Not reported
Cap Amount: Not reported
District: NED
Facility ID: 8518278
Discharge Date: 04-14-1989
Pct Discharge Combined With: Not reported
Cleanup Required: R - CLEANUP REQUIRED
Discharge Cleanup Status: NFA - NFA COMPLETE
Disch Cleanup Status Dt: 07-05-1991
Cleanup Work Status: COMPLETED
Information Source: D - DISCHARGE NOTIFICATION
Other Source Description: Not reported
Elig Indicator: I - INELIGIBLE
Site Manager: Not reported
Site Mgr End Date: Not reported

Map ID
Direction
Distance
Distance (ft.)
Elevation Site

MAP FINDINGS

Database(s)
EDR ID Number
EPA ID Number

GAINESVILLE CITY-FIRE STATION #1 (Continued)

U001340209

Tank Office: -
Score When Ranked: Not reported
Score Effective Date: Not reported
Facility Cleanup Rank: Not reported
Contaminated Drinking Wells: 0
Contaminated Monitoring Well: No
Contaminated Soil: Yes
Contaminated Surface Water: No
Contaminated Ground Water: No
Pollutant: M - FUEL OIL - ONSITE HEAT
Pollutant Other Description: Not reported
Gallons Discharged: Not reported
District: NED
Facility ID: 8518278
Facility Status: CLOSED
Facility Type: H - Local Government - Local Government
Score When Ranked: Not reported
Discharge Date: 04-14-1989
Pct Discharge Combined With: Not reported
Cleanup Required: R - CLEANUP REQUIRED
Discharge Cleanup Status: NFA - NFA COMPLETE
Disch Cleanup Status Dt: 07-05-1991
Cleanup Work Status: COMPLETED
Eligibility Indicator: I
Site Manager: Not reported
Site Mgr End Date: Not reported
Tank Office: -
SR Task ID: Not reported
SR Cleanup Responsible: -
SR Funding Elig Type: -
SR Actual Cost: Not reported
SR Actual Completion Date: Not reported
SR Payment Date: Not reported
SR Oral Date: Not reported
SR Written Date: Not reported
Soil Removal: Not reported
Free Product Removal: Not reported
Soil Tonnage Removed: Not reported
Soil Treatment: Not reported
Other Treatment: Not reported
SR Alt Procedure Recieved: Not reported
SR Alt Procedure Status: Not reported
SR Alt Procedure Status Date: Not reported
SR Alt Procedure Comments: Not reported
SA ID: 8449
SA Cleanup Responsible: RP - RESPONSIBLE PARTY
SA Funding Elig Type: -
SA Actual Cost: Not reported
SA Actual Completion Date: 06-24-1991
SA Payment Date: Not reported
RAP Task ID: Not reported
RAP Cleanup Responsible ID: -
RAP Funding Elig Type: -
RAP Actual Cost: Not reported
RAP Actual Completion Date: Not reported
RAP Payment Date: Not reported
RAP Last Order Approved: Not reported

Map ID
Direction
Distance
Distance (ft.)
Elevation

MAP FINDINGS

GAINESVILLE CITY-FIRE STATION #1 (Continued)

EDR ID Number
EPA ID Number

Database(s)

U001340209

RA Task ID: 8450
RA Cleanup Responsible: -
RA Funding Elig Type: -
Ra Years to Complete: Not reported
RA Actual Cost: Not reported
SRC Action Type: NFA - NO FURTHER ACTION
SRC Submit Date: 06-10-1991
SRC Review Date: 06-30-1991
SRC Completion Status: A - APPROVED
SRC Completion Status Dt: 07-05-1991
SRC Issue Date: 07-05-1991
SRC Comment: Not reported

UST:

Facility ID: 8518278
Facility Phone: (904) 374-2261
Facility Status: CLOSED
Facility Type: Local Government
Type Description: Local Government
DEP Contrctr Own: No
Lat/Long (dms): 29 38 49 / 82 19 30
Positioning Method: UNVR

Owner:

Owner Id: 8025
Owner Name: GAINESVILLE CITY 42
Owner Address: PO BOX 490 MS42
Owner Address 2: Not reported
Owner City,St,Zip: GAINESVILLE, FL 32601
Owner Contact: MILTON REID
Owner Phone: (352) 334-2085

Tank Id: 1
Vessel Indicator: TANK
Gallons: 1000
Tank Location: UNDERGROUND
Substance: Vehicular diesel
Content Description: Vehicular Diesel
Install Date: Not reported
Status: Removed
Status Date: Not reported

Construction:

Construction Category: Not reported
Construction Description: Not reported

Monitoring:

Petro Monitoring Category: Not reported
Monitoring Description: Not reported

Piping:

Piping Category: Not reported
Piping Description: Not reported

Map ID
Direction
Distance
Distance (ft.)
Elevation

MAP FINDINGS

Site

Database(s)

EDR ID Number
EPA ID Number

O56
WNW
1/4-1/2
2150 ft.

CAVALIER PRODUCTS INC
404 S MAIN ST
GAINESVILLE, FL 32601

ALACHUA CO. FL
LUST
UST

U000131128
N/A

Site 2 of 3 in cluster O

Relative:
Higher

ALACHUA CO. FL:

Actual:
163 ft.

ACEPD Number: 0504-00
Class: Regulated Hazardous Materials Facilities
Close Date: 09/30/1993
Tanks: Not reported
Last Inspection Dt: 8/9/1993

ACEPD Number: 0504-10
Class: Exempt Facilities - No Hazardous Materials Stored Onsite Or Development Review Projects
Close Date: Not reported
Tanks: Not reported
Last Inspection Dt: Not reported

ACEPD Number: 0504-20
Class: Regulated Hazardous Materials Facilities
Close Date: 05/30/1998
Tanks: Not reported
Last Inspection Dt: 9/8/1998

LUST:

Region: STATE
Datum: 8841694
2nd Facility Addr: Not reported
District: Northeast District
Facility Status: CLOSED
Facility Type: C - Fuel user/Non-retail -
Operator: CAVALIER PRODUCTS, INC.
Facility Phone: (904) 733-6191
Name Update: 05-31-2005
Address Update: Not reported
Lat/Long (dms): 29 38 53.4944 / 82 19 30.5561
Feature: Not reported
Method: UNVR
Datum: 0
Section: Not reported
Township: Not reported
Range: Not reported
Score When Ranked: 79
Score Effective Date: 11-08-2005
Score When Ranked: 9
Facility Cleanup Rank: 11086
Related Party ID: 46832
Related Party Role: FACILITY OWNER
Related Party Begin: 01-06-1998
Related Party: GHABDARIJANI, MOHAMMAD R
Related Party Addr: 404 S MAIN ST
Related Party Addr 2: Not reported
Related Party City, St, Zip: GAINESVILLE, FL 32601
Related Party Contact: Not reported
Related Party Phone: Not reported
RP Bad Address: Not reported

Facscore:

Map ID
Direction
Distance
Distance (ft.)
Elevation Site

MAP FINDINGS

Database(s)
EDR ID Number
EPA ID Number

CAVALIER PRODUCTS INC (Continued)

U000131128

Highest current score: 79
Score Effective Date: 11/8/2005
Discharge Score Effective: 11/8/2005
Lat dd: 29
Lat mm: 38
Lat ss: 53.4944
Long dd: 82
Long mm: 19
Long ss: 30.5561
Facility Status: CLOSED
Facility Type: C - Fuel user/Non-retail
Facility Cleanup Status: ONGO
Srp Stcm Related Party Id: 55462
Fprtc FacParty Related Type Id: PROPERTY OWNER
Contact: Not reported
Contact Company: GHAMDARIJANI, FELOR
Contact Address: 4665 NW 24TH BLVD
Contact City: GAINESVILLE
Contact Stat: FL
Contact Zip: 32605
Phone: Not reported
Bad Address Ind: N

District: NED
Facility ID: 8841694
Discharge Date: 06-26-1988
Pct Discharge Combined With: Not reported
Cleanup Required: R - CLEANUP REQUIRED
Discharge Cleanup Status: RA - RA ONGOING
Disch Cleanup Status Dt: 08-15-2003
Cleanup Work Status: ACTIVE
Information Source: E - EDI
Other Source Description: Not reported
Eligibility Indicator: E
Site Manager: KUCHIBHOTL_P
Site Mgr End Date: Not reported
Tank Office: PCLP1 - Alachua County
Score When Ranked: 79
Score Effective Date: 11-08-2005
Facility Cleanup Rank: 11086
District: NED
Facility ID: 8841694
Discharge Date: 06-26-1988
Pct Discharge Combined With: Not reported
Cleanup Required: R - CLEANUP REQUIRED
Discharge Cleanup Status: RA - RA ONGOING
Disch Cleanup Status Dt: 08-15-2003
Cleanup Work Status: ACTIVE
Information Source: E - EDI
Other Source Description: Not reported
Application Received Dt: 06-30-1988
Cleanup Program: E - EARLY DETECTION INCENTIVE
Eligibility Status: E - ELIGIBLE
Elig Status Date: 10-26-1988
Letter Of Intent Dt: Not reported
Elig Letter Sent: 10-26-1988
Redetermined: No

Map ID
Direction
Distance
Distance (ft.)
Elevation Site

MAP FINDINGS

Database(s) EDR ID Number
EPA ID Number

CAVALIER PRODUCTS INC (Continued)

U000131128

Inspection Date: 08-26-1988
 Site Manager: KUCHIBHOTL_P
 Site Mgr End Date: Not reported
 Tank Office: PCLP1 - Alachua County
 Score When Ranked: 79
 Score Effective Date: 11-08-2005
 Facility Cleanup Rank: 11086
 Deductible Amount: Not reported
 Deductible Paid To Date: \$0.00
 Co-Pay Amount: Not reported
 Co-Pay Paid To Date: \$0.00
 Cap Amount: Not reported
 District: NED
 Facility ID: 8841694
 Discharge Date: 06-26-1988
 Pct Discharge Combined With: Not reported
 Cleanup Required: R - CLEANUP REQUIRED
 Discharge Cleanup Status: RA - RA ONGOING
 Disch Cleanup Status Dt: 08-15-2003
 Cleanup Work Status: ACTIVE
 Information Source: E - EDI
 Other Source Description: Not reported
 Elig Indicator: E - ELIGIBLE
 Site Manager: KUCHIBHOTL_P
 Site Mgr End Date: Not reported
 Tank Office: PCLP1 - Alachua County
 Score When Ranked: 79
 Score Effective Date: 11-08-2005
 Facility Cleanup Rank: 11086
 Contaminated Drinking Wells: 0
 Contaminated Monitoring Well: Yes
 Contaminated Soil: Yes
 Contaminated Surface Water: No
 Contaminated Ground Water: Yes
 Pollutant: Z - OTHER NON REGULATED
 Pollutant Other Description: Not reported
 Gallons Discharged: Not reported
 District: NED
 Facility ID: 8841694
 Facility Status: CLOSED
 Facility Type: C - Fuel user/Non-retail - Fuel user/Non-retail
 Score When Ranked: 79
 Discharge Date: 06-26-1988
 Pct Discharge Combined With: Not reported
 Cleanup Required: R - CLEANUP REQUIRED
 Discharge Cleanup Status: RA - RA ONGOING
 Disch Cleanup Status Dt: 08-15-2003
 Cleanup Work Status: ACTIVE
 Eligibility Indicator: E
 Site Manager: KUCHIBHOTL_P
 Site Mgr End Date: Not reported
 Tank Office: PCLP1 - Alachua County
 SR Task ID: 8162
 SR Cleanup Responsible: ST - STATE
 SR Funding Elig Type: -
 SR Actual Cost: Not reported
 SR Actual Completion Date: Not reported

Map ID
Direction
Distance
Distance (ft.)
Elevation Site

MAP FINDINGS

Database(s)
EDR ID Number
EPA ID Number

CAVALIER PRODUCTS INC (Continued)

U000131128

SR Payment Date: Not reported
SR Oral Date: Not reported
SR Written Date: Not reported
Soil Removal: Not reported
Free Product Removal: Yes
Soil Tonnage Removed: Not reported
Soil Treatment: Not reported
Other Treatment: Not reported
SR Alt Procedure Recieved: Not reported
SR Alt Procedure Status: Not reported
SR Alt Procedure Status Date: Not reported
SR Alt Procedure Comments: Not reported
SA ID: 8163
SA Cleanup Responsible: LP - LOCAL PROGRAM
SA Funding Elig Type: -
SA Actual Cost: Not reported
SA Actual Completion Date: 09-15-1992
SA Payment Date: Not reported
RAP Task ID: 8164
RAP Cleanup Responsible ID: LP - LOCAL PROGRAM
RAP Funding Elig Type: -
RAP Actual Cost: Not reported
RAP Actual Completion Date: Not reported
RAP Payment Date: Not reported
RAP Last Order Approved: Not reported
RA Task ID: 8165
RA Cleanup Responsible: ST - STATE
RA Funding Elig Type: -
Ra Years to Complete: Not reported
RA Actual Cost: Not reported
SRC Action Type: -
SRC Submit Date: Not reported
SRC Review Date: Not reported
SRC Completion Status: -
SRC Completion Status Dt: Not reported
SRC Issue Date: Not reported
SRC Comment: Not reported

UST:

Facility ID: 8841694
Facility Phone: (904) 733-6191
Facility Status: CLOSED
Facility Type: Fuel User / Non-retail
Type Description: Fuel user/Non-retail
DEP Contrctr Own: No
Lat/Long (dms): 29 39 0 / 82 19 31
Positioning Method: UNVR

Tank Id: 1
Vessel Indicator: TANK
Gallons: 888
Tank Location: UNDERGROUND
Substance: Unknown/Not reported
Content Description: Unknown/Not Reported
Install Date: Not reported
Status: Removed
Status Date: Not reported

Map ID
Direction
Distance
Distance (ft.)
Elevation

MAP FINDINGS

CAVALIER PRODUCTS INC (Continued)

EDR ID Number
EPA ID Number

U000131128

Construction:
Construction Category: Not reported
Construction Description: Not reported

Monitoring:
Petro Monitoring Category: Not reported
Monitoring Description: Not reported

Piping:
Piping Category: Not reported
Piping Description: Not reported

O57
WNW
1/4-1/2
2156 ft.

TENNECO #7408
403 S MAIN ST
GAINESVILLE, FL 32601

ALACHUA CO. FL
LUST
UST

U001340160
N/A

Relative:
Higher

Site 3 of 3 in cluster O

Actual:
163 ft.

ALACHUA CO. FL:
ACEPD Number: 0163
Class: Exempt Facilities - No Hazardous Materials Stored Onsite Or Development Review Projects
Close Date: Not reported
Tanks: Not reported
Last Inspection Dt: Not reported

LUST:

Region: STATE
Datum: 8500291
2nd Facility Addr: Not reported
District: Northeast District
Facility Status: CLOSED
Facility Type: A - Retail Station -
Operator: TOC RETAIL
Facility Phone: (904) 375-0086
Name Update: Not reported
Address Update: Not reported
Lat/Long (dms): 29 38 53.2764 / 82 19 28.811
Feature: Not reported
Method: UNVR
Datum: 0
Section: Not reported
Township: Not reported
Range: Not reported
Score When Ranked: 79
Score Effective Date: 11-08-2005
Score When Ranked: 10
Facility Cleanup Rank: 8533
Related Party ID: 38096
Related Party Role: ACCOUNT OWNER
Related Party Begin: 04-09-1996
Related Party: E Z SERVE CONVENIENCE STORES INC
Related Party Addr: 1136 ZION CHURCH RD BLDG B #130
Related Party Addr 2: ATTN: TITAN MGMT GROUP
Related Party City,St,Zip: BRASELTON, GA 30517
Related Party Contact: DUSTIN R RUSCH

Map ID
Direction
Distance
Distance (ft.)
Elevation

MAP FINDINGS

TENNECO #7408 (Continued)

EDR ID Number
EPA ID Number

Database(s)

U001340160

Related Party Phone: (868) 848-2887
RP Bad Address: No

Facscore:

Highest current score: 79
Score Effective Date: 11/8/2005
Discharge Score Effective: 11/8/2005

Lat dd: 29
Lat mm: 38
Lat ss: 53.2764
Long dd: 82
Long mm: 19
Long ss: 28.811

Facility Status: CLOSED
Facility Type: A - Retail Station
Facility Cleanup Status: ONGO
Srp Stcm Related Party Id: 38096

Fprtc FacParty Related Type Id: ACCOUNT OWNER

Contact: DUSTIN R RUSCH
Contact Company: E Z SERVE CONVENIENCE STORES INC
Contact Address: 1136 ZION CHURCH RD BLDG B #130
Contact City: BRASELTON
Contact Stat: GA
Contact Zip: 30517
Phone: 8688482887
Bad Address Ind: N

Highest current score: 79
Score Effective Date: 11/8/2005
Discharge Score Effective: 11/8/2005

Lat dd: 29
Lat mm: 38
Lat ss: 53.2764
Long dd: 82
Long mm: 19
Long ss: 28.811

Facility Status: CLOSED
Facility Type: A - Retail Station
Facility Cleanup Status: ONGO
Srp Stcm Related Party Id: 55796

Fprtc FacParty Related Type Id: PROPERTY OWNER

Contact: ED SCHAPER W/ EL PASO PIPELINE
Contact Company: ST FRANCIS HOUSE INC
Contact Address: 413 S MAIN ST
Contact City: GAINESVILLE
Contact Stat: FL
Contact Zip: 32604
Phone: 7134202753
Bad Address Ind: N

District: NED
Facility ID: 8500291
Discharge Date: 02-24-1986
Pct Discharge Combined With: Not reported
Cleanup Required: R - CLEANUP REQUIRED
Discharge Cleanup Status: RA - RA ONGOING
Disch Cleanup Status Dt: 10-24-2005
Cleanup Work Status: ACTIVE

Map ID
Direction
Distance
Distance (ft.)
Elevation Site

MAP FINDINGS

Database(s)
EDR ID Number
EPA ID Number

TENNECO #7408 (Continued)

U001340160

Information Source: E - EDI
Other Source Description: Not reported
Eligibility Indicator: E
Site Manager: KUCHIBHOTL_P
Site Mgr End Date: Not reported
Tank Office: PCLP1 - Alachua County
Score When Ranked: 79
Score Effective Date: 11-08-2005
Facility Cleanup Rank: 8533
District: NED
Facility ID: 8500291
Discharge Date: 02-24-1986
Pct Discharge Combined With: Not reported
Cleanup Required: R - CLEANUP REQUIRED
Discharge Cleanup Status: RA - RA ONGOING
Disch Cleanup Status Dt: 10-24-2005
Cleanup Work Status: ACTIVE
Information Source: E - EDI
Other Source Description: Not reported
Application Received Dt: 07-21-1986
Cleanup Program: E - EARLY DETECTION INCENTIVE
Eligibility Status: E - ELIGIBLE
Elig Status Date: 10-19-1987
Letter Of Intent Dt: 07-21-1986
Elig Letter Sent: 10-19-1987
Redetermined: No
Inspection Date: 01-20-1987
Site Manager: KUCHIBHOTL_P
Site Mgr End Date: Not reported
Tank Office: PCLP1 - Alachua County
Score When Ranked: 79
Score Effective Date: 11-08-2005
Facility Cleanup Rank: 8533
Deductible Amount: Not reported
Deductible Paid To Date: \$0.00
Co-Pay Amount: Not reported
Co-Pay Paid To Date: \$0.00
Cap Amount: Not reported
District: NED
Facility ID: 8500291
Discharge Date: 02-24-1986
Pct Discharge Combined With: Not reported
Cleanup Required: R - CLEANUP REQUIRED
Discharge Cleanup Status: RA - RA ONGOING
Disch Cleanup Status Dt: 10-24-2005
Cleanup Work Status: ACTIVE
Information Source: E - EDI
Other Source Description: Not reported
Elig Indicator: E - ELIGIBLE
Site Manager: KUCHIBHOTL_P
Site Mgr End Date: Not reported
Tank Office: PCLP1 - Alachua County
Score When Ranked: 79
Score Effective Date: 11-08-2005
Facility Cleanup Rank: 8533
Contaminated Drinking Wells: 0
Contaminated Monitoring Well: Yes

Map ID
 Direction
 Distance
 Distance (ft.)
 Elevation Site

MAP FINDINGS

Database(s)
 EDR ID Number
 EPA ID Number

TENNECO #7408 (Continued)

U001340160

Contaminated Soil: Yes
 Contaminated Surface Water: No
 Contaminated Ground Water: Yes
 Pollutant: P - GENERIC GASOLINE
 Pollutant Other Description: Not reported
 Gallons Discharged: Not reported
 District: NED
 Facility ID: 8500291
 Facility Status: CLOSED
 Facility Type: A - Retail Station - Retail Station
 Score When Ranked: 79
 Discharge Date: 02-24-1986
 Pct Discharge Combined With: Not reported
 Cleanup Required: R - CLEANUP REQUIRED
 Discharge Cleanup Status: RA - RA ONGOING
 Disch Cleanup Status Dt: 10-24-2005
 Cleanup Work Status: ACTIVE
 Eligibility Indicator: E
 Site Manager: KUCHIBHOTL_P
 Site Mgr End Date: Not reported
 Tank Office: PCLP1 - Alachua County
 SR Task ID: 8622
 SR Cleanup Responsible: RP - RESPONSIBLE PARTY
 SR Funding Elig Type: -
 SR Actual Cost: Not reported
 SR Actual Completion Date: Not reported
 SR Payment Date: 11-09-1990
 SR Oral Date: Not reported
 SR Written Date: Not reported
 Soil Removal: Yes
 Free Product Removal: Yes
 Soil Tonnage Removed: Not reported
 Soil Treatment: Not reported
 Other Treatment: Not reported
 SR Alt Procedure Recieved: Not reported
 SR Alt Procedure Status: Not reported
 SR Alt Procedure Status Date: Not reported
 SR Alt Procedure Comments: Not reported
 SA ID: 8623
 SA Cleanup Responsible: -
 SA Funding Elig Type: -
 SA Actual Cost: Not reported
 SA Actual Completion Date: 09-01-1986
 SA Payment Date: 11-09-1990
 RAP Task ID: 8624
 RAP Cleanup Responsible ID: RP - RESPONSIBLE PARTY
 RAP Funding Elig Type: -
 RAP Actual Cost: Not reported
 RAP Actual Completion Date: 08-29-1986
 RAP Payment Date: 11-09-1990
 RAP Last Order Approved: 8/29/1986
 RA Task ID: 8625
 RA Cleanup Responsible: RP - RESPONSIBLE PARTY
 RA Funding Elig Type: -
 Ra Years to Complete: Not reported
 RA Actual Cost: \$152,165.10
 SRC Action Type: -

Map ID
Direction
Distance
Distance (ft.)
Elevation

Site

MAP FINDINGS

Database(s)

EDR ID Number
EPA ID Number

TENNECO #7408 (Continued)

U001340160

SRC Submit Date: Not reported
SRC Review Date: Not reported
SRC Completion Status: -
SRC Completion Status Dt: Not reported
SRC Issue Date: Not reported
SRC Comment: Not reported

UST:

Facility ID: 8500291
Facility Phone: (904) 375-0086
Facility Status: CLOSED
Facility Type: Retail Station
Type Description: Retail Station
DEP Contrctr Own: No
Lat/Long (dms): 29 38 50 / 82 19 30
Positioning Method: UNVR

Owner:

Owner Id: 38096
Owner Name: E Z SERVE CONVENIENCE STORES INC
Owner Address: 1136 ZION CHURCH RD BLDG B #130
Owner Address 2: ATTN: TITAN MGMT GROUP
Owner City,St,Zip: BRASELTON, GA 30517
Owner Contact: DUSTIN R RUSCH
Owner Phone: (868) 848-2887

Tank Id: 1
Vessel Indicator: TANK
Gallons: 4000
Tank Location: UNDERGROUND
Substance: Gasohol
Content Description: Gasohol
Install Date: Not reported
Status: Removed
Status Date: Not reported

Construction:

Construction Category: Not reported
Construction Description: Not reported

Monitoring:

Petro Monitoring Category: Not reported
Monitoring Description: Not reported

Piping:

Piping Category: Not reported
Piping Description: Not reported

Tank Id: 2
Vessel Indicator: TANK
Gallons: 4000
Tank Location: UNDERGROUND
Substance: Gasohol
Content Description: Gasohol
Install Date: Not reported

Map ID
Direction
Distance
Distance (ft.)
Elevation

MAP FINDINGS

Site

Database(s)

EDR ID Number
EPA ID Number

TENNECO #7408 (Continued)

U001340160

Status: Removed
Status Date: Not reported

Construction:
Construction Category: Not reported
Construction Description: Not reported

Monitoring:
Petro Monitoring Category: Not reported
Monitoring Description: Not reported

Piping:
Piping Category: Not reported
Piping Description: Not reported

Tank Id: 3
Vessel Indicator: TANK
Gallons: 4000
Tank Location: UNDERGROUND
Substance: Gasohol
Content Description: Gasohol
Install Date: Not reported
Status: Removed
Status Date: Not reported

Construction:
Construction Category: Not reported
Construction Description: Not reported

Monitoring:
Petro Monitoring Category: Not reported
Monitoring Description: Not reported

Piping:
Piping Category: Not reported
Piping Description: Not reported

Tank Id: 4
Vessel Indicator: TANK
Gallons: 10000
Tank Location: UNDERGROUND
Substance: Leaded gas
Content Description: Leaded Gas
Install Date: Not reported
Status: Removed
Status Date: Not reported

Construction:
Construction Category: Not reported
Construction Description: Not reported

Monitoring:
Petro Monitoring Category: Not reported
Monitoring Description: Not reported

Map ID
Direction
Distance
Distance (ft.)
Elevation

MAP FINDINGS

TENNECO #7408 (Continued)

EDR ID Number
EPA ID Number

Database(s)

U001340160

Piping:

Piping Category: Not reported
Piping Description: Not reported

P58
NNE
1/4-1/2
2174 ft.

GATE #112
905 E UNIVERSITY AVE
GAINESVILLE, FL 32601

LUST **U001340069**
UST **N/A**

Site 1 of 5 in cluster P

Relative:
Higher

LUST:

Actual:
165 ft.

Region: STATE
Datum: 8500121
2nd Facility Addr: Not reported
District: Northeast District
Facility Status: CLOSED
Facility Type: A - Retail Station -
Operator: GATE PETROLEUM CO
Facility Phone: (904) 737-7220
Name Update: Not reported
Address Update: Not reported
Lat/Long (dms): 29 39 5.6434 / 82 18 51.559
Feature: Not reported
Method: UNVR
Datum: 0
Section: Not reported
Township: Not reported
Range: Not reported
Score When Ranked: 32
Score Effective Date: 11-14-2005
Score When Ranked: 28
Facility Cleanup Rank: 6567
Related Party ID: 8149
Related Party Role: ACCOUNT OWNER
Related Party Begin: 07-01-1985
Related Party: GATE PETROLEUM CO
Related Party Addr: PO BOX 23627
Related Party Addr 2: Not reported
Related Party City,St,Zip: JACKSONVILLE, FL 32241 3627
Related Prty Contact: ELLYN CAVIN
Related Party Phone: (904) 737-7220
RP Bad Address: No

Facscore:

Highest current score: 32
Score Effective Date: 11/14/2005
Discharge Score Effective: 11/14/2005
Lat dd: 29
Lat mm: 39
Lat ss: 5.6434
Long dd: 82
Long mm: 18
Long ss: 51.559
Facility Status: CLOSED
Facility Type: A - Retail Station
Facility Cleanup Status: ONGO
Srp Stcm Related Party Id: 8149

Map ID
Direction
Distance
Distance (ft.)
Elevation

MAP FINDINGS

GATE #112 (Continued)

EDR ID Number
EPA ID Number

Database(s)

U001340069

Fprtc FacParty Related Type Id:ACCOUNT OWNER
Contact: ELLYN CAVIN
Contact Company: GATE PETROLEUM CO
Contact Address: PO BOX 23627
Contact City: JACKSONVILLE
Contact Stat: FL
Contact Zip: 32241
Phone: 9047377220
Bad Address Ind: N

Highest current score: 32
Score Effective Date: 11/14/2005
Discharge Score Effective: 11/14/2005
Lat dd: 29
Lat mm: 39
Lat ss: 5.6434
Long dd: 82
Long mm: 18
Long ss: 51.559
Facility Status: CLOSED
Facility Type: A - Retail Station
Facility Cleanup Status: ONGO
Srp Stcm Related Party Id: 59183

Fprtc FacParty Related Type Id:PROPERTY OWNER
Contact: Not reported
Contact Company: KAMBIZ SIRVANI
Contact Address: 13230 NW 19TH PL
Contact City: GAINESVILLE
Contact Stat: FL
Contact Zip: 32606
Phone: 3523189651
Bad Address Ind: Not reported

District: NED
Facility ID: 8500121
Discharge Date: 04-01-1987
Pct Discharge Combined With: Not reported
Cleanup Required: R - CLEANUP REQUIRED
Discharge Cleanup Status: RA - RA ONGOING
Disch Cleanup Status Dt: 05-11-2001
Cleanup Work Status: ACTIVE
Information Source: E - EDI
Other Source Description: Not reported
Eligibility Indicator: E
Site Manager: LAGASSE_MD
Site Mgr End Date: 10-15-2006
Tank Office: PCLP1 - Alachua County
Score When Ranked: 32
Score Effective Date: 11-14-2005
Facility Cleanup Rank: 6567
District: NED
Facility ID: 8500121
Discharge Date: 04-01-1987
Pct Discharge Combined With: Not reported
Cleanup Required: R - CLEANUP REQUIRED
Discharge Cleanup Status: RA - RA ONGOING
Disch Cleanup Status Dt: 05-11-2001

Map ID
Direction
Distance
Distance (ft.)
Elevation

MAP FINDINGS

GATE #112 (Continued)

EDR ID Number
EPA ID Number

Database(s)

U001340069

Cleanup Work Status: ACTIVE
Information Source: E - EDI
Other Source Description: Not reported
Application Received Dt: 04-13-1987
Cleanup Program: E - EARLY DETECTION INCENTIVE
Eligibility Status: E - ELIGIBLE
Elig Status Date: 10-10-1988
Letter Of Intent Dt: 04-16-1987
Elig Letter Sent: 10-10-1988
Redetermined: No
Inspection Date: 08-30-1988
Site Manager: LAGASSE_MD
Site Mgr End Date: 10-15-2006
Tank Office: PCLP1 - Alachua County
Score When Ranked: 32
Score Effective Date: 11-14-2005
Facility Cleanup Rank: 6567
Deductible Amount: Not reported
Deductible Paid To Date: \$0.00
Co-Pay Amount: Not reported
Co-Pay Paid To Date: \$0.00
Cap Amount: Not reported
District: NED
Facility ID: 8500121
Discharge Date: 04-01-1987
Pct Discharge Combined With: Not reported
Cleanup Required: R - CLEANUP REQUIRED
Discharge Cleanup Status: RA - RA ONGOING
Disch Cleanup Status Dt: 05-11-2001
Cleanup Work Status: ACTIVE
Information Source: E - EDI
Other Source Description: Not reported
Elig Indicator: E - ELIGIBLE
Site Manager: LAGASSE_MD
Site Mgr End Date: 10-15-2006
Tank Office: PCLP1 - Alachua County
Score When Ranked: 32
Score Effective Date: 11-14-2005
Facility Cleanup Rank: 6567
Contaminated Drinking Wells: 0
Contaminated Monitoring Well: Yes
Contaminated Soil: Yes
Contaminated Surface Water: No
Contaminated Ground Water: No
Pollutant: A - LEADED GAS
Pollutant Other Description: Not reported
Gallons Discharged: Not reported
District: NED
Facility ID: 8500121
Discharge Date: 04-01-1987
Pct Discharge Combined With: Not reported
Cleanup Required: R - CLEANUP REQUIRED
Discharge Cleanup Status: RA - RA ONGOING
Disch Cleanup Status Dt: 05-11-2001
Cleanup Work Status: ACTIVE
Information Source: E - EDI
Other Source Description: Not reported

Map ID
Direction
Distance
Distance (ft.)
Elevation Site

MAP FINDINGS

Database(s)
EDR ID Number
EPA ID Number

GATE #112 (Continued)

U001340069

Elig Indicator: E - ELIGIBLE
Site Manager: LAGASSE_MD
Site Mgr End Date: 10-15-2006
Tank Office: PCLP1 - Alachua County
Score When Ranked: 32
Score Effective Date: 11-14-2005
Facility Cleanup Rank: 6567
Contaminated Drinking Wells: 0
Contaminated Monitoring Well: Yes
Contaminated Soil: Yes
Contaminated Surface Water: No
Contaminated Ground Water: No
Pollutant: B - UNLEADED GAS
Pollutant Other Description: Not reported
Gallons Discharged: Not reported
District: NED
Facility ID: 8500121
Facility Status: CLOSED
Facility Type: A - Retail Station - Retail Station
Score When Ranked: 32
Discharge Date: 04-01-1987
Pct Discharge Combined With: Not reported
Cleanup Required: R - CLEANUP REQUIRED
Discharge Cleanup Status: RA - RA ONGOING
Disch Cleanup Status Dt: 05-11-2001
Cleanup Work Status: ACTIVE
Eligibility Indicator: E
Site Manager: LAGASSE_MD
Site Mgr End Date: 10-15-2006
Tank Office: PCLP1 - Alachua County
SR Task ID: Not reported
SR Cleanup Responsible: -
SR Funding Elig Type: -
SR Actual Cost: Not reported
SR Actual Completion Date: Not reported
SR Payment Date: Not reported
SR Oral Date: Not reported
SR Written Date: Not reported
Soil Removal: Not reported
Free Product Removal: Not reported
Soil Tonnage Removed: Not reported
Soil Treatment: Not reported
Other Treatment: Not reported
SR Alt Procedure Recieved: Not reported
SR Alt Procedure Status: Not reported
SR Alt Procedure Status Date: Not reported
SR Alt Procedure Comments: Not reported
SA ID: 8864
SA Cleanup Responsible: RP - RESPONSIBLE PARTY
SA Funding Elig Type: -
SA Actual Cost: \$39,834.05
SA Actual Completion Date: 12-11-1989
SA Payment Date: 05-28-1992
RAP Task ID: 8865
RAP Cleanup Responsible ID: RP - RESPONSIBLE PARTY
RAP Funding Elig Type: -
RAP Actual Cost: \$20,379.23

Map ID
Direction
Distance
Distance (ft.)
Elevation

MAP FINDINGS

Site

Database(s)

EDR ID Number
EPA ID Number

GATE #112 (Continued)

U001340069

RAP Actual Completion Date: Not reported
RAP Payment Date: 02-23-1993
RAP Last Order Approved: 10/12/1990
RA Task ID: 8866
RA Cleanup Responsible: RP - RESPONSIBLE PARTY
RA Funding Elig Type: -
Ra Years to Complete: Not reported
RA Actual Cost: \$114,776.48
SRC Action Type: -
SRC Submit Date: Not reported
SRC Review Date: Not reported
SRC Completion Status: -
SRC Completion Status Dt: Not reported
SRC Issue Date: Not reported
SRC Comment: Not reported

UST:

Facility ID: 8500121
Facility Phone: (904) 737-7220
Facility Status: CLOSED
Facility Type: Retail Station
Type Description: Retail Station
DEP Contrctr Own: No
Lat/Long (dms): 29 39 5 / 82 18 53
Positioning Method: UNVR

Owner:

Owner Id: 8149
Owner Name: GATE PETROLEUM CO
Owner Address: PO BOX 23627
Owner Address 2: Not reported
Owner City,St,Zip: JACKSONVILLE, FL 32241
Owner Contact: ELLYN CAVIN
Owner Phone: (904) 737-7220

Tank Id: 1
Vessel Indicator: TANK
Gallons: 4000
Tank Location: UNDERGROUND
Substance: Leaded gas
Content Description: Leaded Gas
Install Date: 01-JUL-1969
Status: Removed
Status Date: 30-APR-1987

Construction:

Construction Category: Not reported
Construction Description: Not reported

Monitoring:

Petro Monitoring Category: Not reported
Monitoring Description: Not reported

Piping:

Piping Category: Not reported
Piping Description: Not reported

Map ID
Direction
Distance
Distance (ft.)
Elevation

MAP FINDINGS

Site

Database(s)

EDR ID Number
EPA ID Number

GATE #112 (Continued)

U001340069

Tank Id: 2
Vessel Indicator: TANK
Gallons: 4000
Tank Location: UNDERGROUND
Substance: Leaded gas
Content Description: Leaded Gas
Install Date: 01-JUL-1969
Status: Removed
Status Date: 30-APR-1987

Construction:
Construction Category: Not reported
Construction Description: Not reported

Monitoring:
Petro Monitoring Category: Not reported
Monitoring Description: Not reported

Piping:
Piping Category: Not reported
Piping Description: Not reported

Tank Id: 3
Vessel Indicator: TANK
Gallons: 4000
Tank Location: UNDERGROUND
Substance: Leaded gas
Content Description: Leaded Gas
Install Date: 01-JUL-1969
Status: Removed
Status Date: 30-APR-1987

Construction:
Construction Category: Not reported
Construction Description: Not reported

Monitoring:
Petro Monitoring Category: Not reported
Monitoring Description: Not reported

Piping:
Piping Category: Not reported
Piping Description: Not reported

Tank Id: 4
Vessel Indicator: TANK
Gallons: 4000
Tank Location: UNDERGROUND
Substance: Unleaded gas
Content Description: Unleaded Gas
Install Date: 01-JUL-1969
Status: Removed
Status Date: 30-APR-1987

Map ID
Direction
Distance
Distance (ft.)
Elevation

MAP FINDINGS

Site

Database(s)

EDR ID Number
EPA ID Number

GATE #112 (Continued)

U001340069

Construction:

Construction Category: Not reported
Construction Description: Not reported

Monitoring:

Petro Monitoring Category: Not reported
Monitoring Description: Not reported

Piping:

Piping Category: Not reported
Piping Description: Not reported

Tank Id: 5
Vessel Indicator: TANK
Gallons: 4000
Tank Location: UNDERGROUND
Substance: Unleaded gas
Content Description: Unleaded Gas
Install Date: 01-JUL-1969
Status: Removed
Status Date: 30-APR-1987

Construction:

Construction Category: Not reported
Construction Description: Not reported

Monitoring:

Petro Monitoring Category: Not reported
Monitoring Description: Not reported

Piping:

Piping Category: Not reported
Piping Description: Not reported

Tank Id: 6
Vessel Indicator: TANK
Gallons: 4000
Tank Location: UNDERGROUND
Substance: Kerosene
Content Description: Kerosene
Install Date: 01-JUL-1969
Status: Removed
Status Date: 30-APR-1987

Construction:

Construction Category: Not reported
Construction Description: Not reported

Monitoring:

Petro Monitoring Category: Not reported
Monitoring Description: Not reported

Map ID
Direction
Distance
Distance (ft.)
Elevation

MAP FINDINGS

GATE #112 (Continued)

EDR ID Number
EPA ID Number

Database(s)

U001340069

Piping:

Piping Category: Not reported
Piping Description: Not reported

Tank Id: 7
Vessel Indicator: TANK
Gallons: 4000
Tank Location: UNDERGROUND
Substance: Kerosene
Content Description: Kerosene
Install Date: 01-JUL-1969
Status: Removed
Status Date: 30-APR-1987

Construction:

Construction Category: Not reported
Construction Description: Not reported

Monitoring:

Petro Monitoring Category: Not reported
Monitoring Description: Not reported

Piping:

Piping Category: Not reported
Piping Description: Not reported

P59
NNE
1/4-1/2
2174 ft.

EDS BEVERAGE MART
904 E UNIVERSITY AVE
GAINESVILLE, FL 32601

ALACHUA CO. FL
LUST
UST
U001340061
N/A

Relative:
Higher

Site 2 of 5 in cluster P

ALACHUA CO. FL:

Actual:
165 ft.

ACEPD Number: 0062-00
Class: Exempt Facilities - No Hazardous Materials Stored Onsite Or Development Review Projects
Close Date: Not reported
Tanks: Not reported
Last Inspection Dt: 3/17/1992

ACEPD Number: 0062-01
Class: Exempt Facilities - No Hazardous Materials Stored Onsite Or Development Review Projects
Close Date: Not reported
Tanks: Not reported
Last Inspection Dt: 3/4/1996

LUST:

Region: STATE
Datum: 8500108
2nd Facility Addr: Not reported
District: Northeast District
Facility Status: CLOSED
Facility Type: A - Retail Station -
Operator: UNITED FUELS CORP
Facility Phone: (904) 378-5333

Map ID
Direction
Distance
Distance (ft.)
Elevation Site

MAP FINDINGS

Database(s)
EDR ID Number
EPA ID Number

EDS BEVERAGE MART (Continued)

U001340061

Name Update: Not reported
Address Update: Not reported
Lat/Long (dms): 29 39 7.6584 / 82 18 51.9371
Feature: Not reported
Method: UNVR
Datum: 0
Section: 027
Township: 009
Range: 020
Score When Ranked: 85
Score Effective Date: 05-06-1999
Score When Ranked: Not reported
Facility Cleanup Rank: Not reported
Related Party ID: 22608
Related Party Role: ACCOUNT OWNER
Related Party Begin: 04-22-1991
Related Party: UNITED FUELS CORP
Related Party Addr: PO BOX 5849
Related Party Addr 2: Not reported
Related Party City,St,Zip: GAINESVILLE, FL 32602 5849
Related Prty Contact: JOEL CONSTANTINO
Related Party Phone: (904) 378-5333
RP Bad Address: No
District: NED
Facility ID: 8500108
Discharge Date: 12-18-1986
Pct Discharge Combined With: Not reported
Cleanup Required: R - CLEANUP REQUIRED
Discharge Cleanup Status: SRCR - SRCR COMPLETE
Disch Cleanup Status Dt: 12-19-2003
Cleanup Work Status: COMPLETED
Information Source: E - EDI
Other Source Description: Not reported
Eligibility Indicator: E
Site Manager: CROWDER_RL
Site Mgr End Date: 12-19-2003
Tank Office: PCLP1 - Alachua County
Score When Ranked: 85
Score Effective Date: 05-06-1999
Facility Cleanup Rank: Not reported
District: NED
Facility ID: 8500108
Discharge Date: 12-18-1986
Pct Discharge Combined With: Not reported
Cleanup Required: R - CLEANUP REQUIRED
Discharge Cleanup Status: SRCR - SRCR COMPLETE
Disch Cleanup Status Dt: 12-19-2003
Cleanup Work Status: COMPLETED
Information Source: E - EDI
Other Source Description: Not reported
Application Received Dt: 12-19-1986
Cleanup Program: E - EARLY DETECTION INCENTIVE
Eligibility Status: E - ELIGIBLE
Elig Status Date: 10-10-1988
Letter Of Intent Dt: 12-19-1986
Elig Letter Sent: 10-10-1988
Redetermined: No

Map ID
Direction
Distance
Distance (ft.)
Elevation Site

MAP FINDINGS

Database(s)
EDR ID Number
EPA ID Number

EDS BEVERAGE MART (Continued)

U001340061

Inspection Date: 02-12-1987
Site Manager: CROWDER_RL
Site Mgr End Date: 12-19-2003
Tank Office: PCLP1 - Alachua County
Score When Ranked: 85
Score Effective Date: 05-06-1999
Facility Cleanup Rank: Not reported
Deductible Amount: Not reported
Deductible Paid To Date: \$0.00
Co-Pay Amount: Not reported
Co-Pay Paid To Date: \$0.00
Cap Amount: Not reported
District: NED
Facility ID: 8500108
Discharge Date: 12-18-1986
Pct Discharge Combined With: Not reported
Cleanup Required: R - CLEANUP REQUIRED
Discharge Cleanup Status: SRCR - SRCR COMPLETE
Disch Cleanup Status Dt: 12-19-2003
Cleanup Work Status: COMPLETED
Information Source: E - EDI
Other Source Description: Not reported
Elig Indicator: E - ELIGIBLE
Site Manager: CROWDER_RL
Site Mgr End Date: 12-19-2003
Tank Office: PCLP1 - Alachua County
Score When Ranked: 85
Score Effective Date: 05-06-1999
Facility Cleanup Rank: Not reported
Contaminated Drinking Wells: 0
Contaminated Monitoring Well: Yes
Contaminated Soil: Yes
Contaminated Surface Water: No
Contaminated Ground Water: Yes
Pollutant: Z - OTHER NON REGULATED
Pollutant Other Description: Not reported
Gallons Discharged: Not reported
District: NED
Facility ID: 8500108
Facility Status: CLOSED
Facility Type: A - Retail Station - Retail Station
Score When Ranked: 85
Discharge Date: 12-18-1986
Pct Discharge Combined With: Not reported
Cleanup Required: R - CLEANUP REQUIRED
Discharge Cleanup Status: SRCR - SRCR COMPLETE
Disch Cleanup Status Dt: 12-19-2003
Cleanup Work Status: COMPLETED
Eligibility Indicator: E
Site Manager: CROWDER_RL
Site Mgr End Date: 12-19-2003
Tank Office: PCLP1 - Alachua County
SR Task ID: Not reported
SR Cleanup Responsible: -
SR Funding Elig Type: -
SR Actual Cost: Not reported
SR Actual Completion Date: Not reported

Map ID
Direction
Distance
Distance (ft.)
Elevation Site

MAP FINDINGS

Database(s)
EDR ID Number
EPA ID Number

EDS BEVERAGE MART (Continued)

U001340061

SR Payment Date: Not reported
SR Oral Date: Not reported
SR Written Date: Not reported
Soil Removal: Not reported
Free Product Removal: Not reported
Soil Tonnage Removed: Not reported
Soil Treatment: Not reported
Other Treatment: Not reported
SR Alt Procedure Recieved: Not reported
SR Alt Procedure Status: Not reported
SR Alt Procedure Status Date: Not reported
SR Alt Procedure Comments: Not reported
SA ID: 8895
SA Cleanup Responsible: RP - RESPONSIBLE PARTY
SA Funding Elig Type: -
SA Actual Cost: Not reported
SA Actual Completion Date: 01-20-1989
SA Payment Date: 06-11-1990
RAP Task ID: 8896
RAP Cleanup Responsible ID: RP - RESPONSIBLE PARTY
RAP Funding Elig Type: -
RAP Actual Cost: Not reported
RAP Actual Completion Date: Not reported
RAP Payment Date: Not reported
RAP Last Order Approved: 12/2/1994
RA Task ID: 8897
RA Cleanup Responsible: -
RA Funding Elig Type: -
Ra Years to Complete: 5
RA Actual Cost: Not reported
SRC Action Type: SRCR - SITE REHABILITATION COMPLETION REPORT
SRC Submit Date: 10-21-2003
SRC Review Date: 11-24-2003
SRC Completion Status: A - APPROVED
SRC Completion Status Dt: 12-19-2003
SRC Issue Date: 12-19-2003
SRC Comment: Not reported

UST:

Facility ID: 8500108
Facility Phone: (904) 378-5333
Facility Status: CLOSED
Facility Type: Retail Station
Type Description: Retail Station
DEP Contrctr Own: No
Lat/Long (dms): 29 36 6 / 82 18 30
Positioning Method: UNVR

Owner:

Owner Id: 22608
Owner Name: UNITED FUELS CORP
Owner Address: PO BOX 5849
Owner Address 2: Not reported
Owner City,St,Zip: GAINESVILLE, FL 32602
Owner Contact: JOEL CONSTANTINO
Owner Phone: (904) 378-5333

Map ID
Direction
Distance
Distance (ft.)
Elevation

MAP FINDINGS

Site

Database(s)

EDR ID Number
EPA ID Number

EDS BEVERAGE MART (Continued)

U001340061

Tank Id: 1
Vessel Indicator: TANK
Gallons: 4000
Tank Location: UNDERGROUND
Substance: Unleaded gas
Content Description: Unleaded Gas
Install Date: Not reported
Status: Removed
Status Date: 31-JUL-1990

Construction:
Construction Category: Not reported
Construction Description: Not reported

Monitoring:
Petro Monitoring Category: Not reported
Monitoring Description: Not reported

Piping:
Piping Category: Not reported
Piping Description: Not reported

Tank Id: 2
Vessel Indicator: TANK
Gallons: 4000
Tank Location: UNDERGROUND
Substance: Unleaded gas
Content Description: Unleaded Gas
Install Date: Not reported
Status: Removed
Status Date: 31-JUL-1990

Construction:
Construction Category: Not reported
Construction Description: Not reported

Monitoring:
Petro Monitoring Category: Not reported
Monitoring Description: Not reported

Piping:
Piping Category: Not reported
Piping Description: Not reported

Tank Id: 3
Vessel Indicator: TANK
Gallons: 4000
Tank Location: UNDERGROUND
Substance: Unleaded gas
Content Description: Unleaded Gas
Install Date: Not reported
Status: Removed
Status Date: 31-JUL-1990

Map ID
Direction
Distance
Distance (ft.)
Elevation

MAP FINDINGS

EDS BEVERAGE MART (Continued)

EDR ID Number
EPA ID Number

Database(s)

U001340061

Construction:

Construction Category: Not reported
Construction Description: Not reported

Monitoring:

Petro Monitoring Category: Not reported
Monitoring Description: Not reported

Piping:

Piping Category: Not reported
Piping Description: Not reported

Tank Id: 4
Vessel Indicator: TANK
Gallons: 4000
Tank Location: UNDERGROUND
Substance: Vehicular diesel
Content Description: Vehicular Diesel
Install Date: Not reported
Status: Removed
Status Date: 31-JUL-1990

Construction:

Construction Category: Not reported
Construction Description: Not reported

Monitoring:

Petro Monitoring Category: Not reported
Monitoring Description: Not reported

Piping:

Piping Category: Not reported
Piping Description: Not reported

**P60
NNE
1/4-1/2
2174 ft.**

**FLEET FUEL CENTER #2
905 E UNIVERSITY AVE
GAINESVILLE, FL 32601**

**ALACHUA CO. FL
LUST
UST**

**U001340021
N/A**

**Relative:
Higher**

Site 3 of 5 in cluster P

ALACHUA CO. FL:

ACEPD Number: 0070
Class: Exempt Facilities - No Hazardous Materials Stored Onsite Or Development Review Projects
Close Date: Not reported
Tanks: Not reported
Last Inspection Dt: 7/23/1993

**Actual:
165 ft.**

LUST:

Region: STATE
Datum: 8500035
2nd Facility Addr: Not reported
District: Northeast District
Facility Status: CLOSED

Map ID
Direction
Distance
Distance (ft.)
Elevation Site

MAP FINDINGS

Database(s)
EDR ID Number
EPA ID Number

FLEET FUEL CENTER #2 (Continued)

U001340021

Facility Type: A - Retail Station -
Operator: UNITED FUELS CORP
Facility Phone: (904) 378-5333
Name Update: Not reported
Address Update: Not reported
Lat/Long (dms): 29 39 5.5443 / 82 18 51.4116
Feature: Not reported
Method: UNVR
Datum: 0
Section: 027
Township: 009
Range: 020
Score When Ranked: 85
Score Effective Date: 11-04-1997
Score When Ranked: Not reported
Facility Cleanup Rank: Not reported
Related Party ID: 22608
Related Party Role: ACCOUNT OWNER
Related Party Begin: 04-22-1991
Related Party: UNITED FUELS CORP
Related Party Addr: PO BOX 5849
Related Party Addr 2: Not reported
Related Party City,St,Zip: GAINESVILLE, FL 32602 5849
Related Prty Contact: JOEL CONSTANTINO
Related Party Phone: (904) 378-5333
RP Bad Address: No
District: NED
Facility ID: 8500035
Discharge Date: 08-30-1988
Pct Discharge Combined With: Not reported
Cleanup Required: R - CLEANUP REQUIRED
Discharge Cleanup Status: SRCR - SRCR COMPLETE
Disch Cleanup Status Dt: 12-19-2003
Cleanup Work Status: COMPLETED
Information Source: E - EDI
Other Source Description: Not reported
Eligibility Indicator: E
Site Manager: CROWDER_RL
Site Mgr End Date: 12-19-2003
Tank Office: PCLP1 - Alachua County
Score When Ranked: 85
Score Effective Date: 11-04-1997
Facility Cleanup Rank: Not reported
District: NED
Facility ID: 8500035
Discharge Date: 08-30-1988
Pct Discharge Combined With: Not reported
Cleanup Required: R - CLEANUP REQUIRED
Discharge Cleanup Status: SRCR - SRCR COMPLETE
Disch Cleanup Status Dt: 12-19-2003
Cleanup Work Status: COMPLETED
Information Source: E - EDI
Other Source Description: Not reported
Application Received Dt: 09-02-1988
Cleanup Program: E - EARLY DETECTION INCENTIVE
Eligibility Status: E - ELIGIBLE
Elig Status Date: 02-10-1989

Map ID
 Direction
 Distance
 Distance (ft.)
 Elevation Site

MAP FINDINGS

Database(s)
 EDR ID Number
 EPA ID Number

FLEET FUEL CENTER #2 (Continued)

U001340021

Letter Of Intent Dt: 09-02-1988
 Elig Letter Sent: 02-10-1989
 Redetermined: No
 Inspection Date: 10-25-1988
 Site Manager: CROWDER_RL
 Site Mgr End Date: 12-19-2003
 Tank Office: PCLP1 - Alachua County
 Score When Ranked: 85
 Score Effective Date: 11-04-1997
 Facility Cleanup Rank: Not reported
 Deductible Amount: Not reported
 Deductible Paid To Date: \$0.00
 Co-Pay Amount: Not reported
 Co-Pay Paid To Date: \$0.00
 Cap Amount: Not reported
 District: NED
 Facility ID: 8500035
 Discharge Date: 08-30-1988
 Pct Discharge Combined With: Not reported
 Cleanup Required: R - CLEANUP REQUIRED
 Discharge Cleanup Status: SRCR - SRCR COMPLETE
 Disch Cleanup Status Dt: 12-19-2003
 Cleanup Work Status: COMPLETED
 Information Source: E - EDI
 Other Source Description: Not reported
 Elig Indicator: E - ELIGIBLE
 Site Manager: CROWDER_RL
 Site Mgr End Date: 12-19-2003
 Tank Office: PCLP1 - Alachua County
 Score When Ranked: 85
 Score Effective Date: 11-04-1997
 Facility Cleanup Rank: Not reported
 Contaminated Drinking Wells: 0
 Contaminated Monitoring Well: Yes
 Contaminated Soil: Yes
 Contaminated Surface Water: No
 Contaminated Ground Water: Yes
 Pollutant: A - LEADED GAS
 Pollutant Other Description: Not reported
 Gallons Discharged: Not reported
 District: NED
 Facility ID: 8500035
 Discharge Date: 08-30-1988
 Pct Discharge Combined With: Not reported
 Cleanup Required: R - CLEANUP REQUIRED
 Discharge Cleanup Status: SRCR - SRCR COMPLETE
 Disch Cleanup Status Dt: 12-19-2003
 Cleanup Work Status: COMPLETED
 Information Source: E - EDI
 Other Source Description: Not reported
 Elig Indicator: E - ELIGIBLE
 Site Manager: CROWDER_RL
 Site Mgr End Date: 12-19-2003
 Tank Office: PCLP1 - Alachua County
 Score When Ranked: 85
 Score Effective Date: 11-04-1997
 Facility Cleanup Rank: Not reported

Map ID
 Direction
 Distance
 Distance (ft.)
 Elevation Site

MAP FINDINGS

Database(s)
 EDR ID Number
 EPA ID Number

FLEET FUEL CENTER #2 (Continued)

U001340021

Contaminated Drinking Wells: 0
 Contaminated Monitoring Well: Yes
 Contaminated Soil: Yes
 Contaminated Surface Water: No
 Contaminated Ground Water: Yes
 Pollutant: K - KEROSENE
 Pollutant Other Description: Not reported
 Gallons Discharged: Not reported
 District: NED
 Facility ID: 8500035
 Facility Status: CLOSED
 Facility Type: A - Retail Station - Retail Station
 Score When Ranked: 85
 Discharge Date: 08-30-1988
 Pct Discharge Combined With: Not reported
 Cleanup Required: R - CLEANUP REQUIRED
 Discharge Cleanup Status: SRCR - SRCR COMPLETE
 Disch Cleanup Status Dt: 12-19-2003
 Cleanup Work Status: COMPLETED
 Eligibility Indicator: E
 Site Manager: CROWDER_RL
 Site Mgr End Date: 12-19-2003
 Tank Office: PCLP1 - Alachua County
 SR Task ID: Not reported
 SR Cleanup Responsible: -
 SR Funding Elig Type: -
 SR Actual Cost: Not reported
 SR Actual Completion Date: Not reported
 SR Payment Date: Not reported
 SR Oral Date: Not reported
 SR Written Date: Not reported
 Soil Removal: Not reported
 Free Product Removal: Not reported
 Soil Tonnage Removed: Not reported
 Soil Treatment: Not reported
 Other Treatment: Not reported
 SR Alt Procedure Recieved: Not reported
 SR Alt Procedure Status: Not reported
 SR Alt Procedure Status Date: Not reported
 SR Alt Procedure Comments: Not reported
 SA ID: 8981
 SA Cleanup Responsible: RP - RESPONSIBLE PARTY
 SA Funding Elig Type: -
 SA Actual Cost: \$47,168.00
 SA Actual Completion Date: 01-20-1989
 SA Payment Date: 06-11-1990
 RAP Task ID: 8982
 RAP Cleanup Responsible ID: RP - RESPONSIBLE PARTY
 RAP Funding Elig Type: -
 RAP Actual Cost: Not reported
 RAP Actual Completion Date: Not reported
 RAP Payment Date: Not reported
 RAP Last Order Approved: 12/8/1995
 RA Task ID: 8983
 RA Cleanup Responsible: -
 RA Funding Elig Type: -
 Ra Years to Complete: 5

Map ID
Direction
Distance
Distance (ft.)
Elevation

MAP FINDINGS

Site

Database(s)

EDR ID Number
EPA ID Number

FLEET FUEL CENTER #2 (Continued)

U001340021

RA Actual Cost: Not reported
SRC Action Type: SRCR - SITE REHABILITATION COMPLETION REPORT
SRC Submit Date: 10-21-2003
SRC Review Date: 11-24-2003
SRC Completion Status: A - APPROVED
SRC Completion Status Dt: 12-19-2003
SRC Issue Date: 12-19-2003
SRC Comment: Not reported

UST:

Facility ID: 8500035
Facility Phone: (904) 378-5333
Facility Status: CLOSED
Facility Type: Retail Station
Type Description: Retail Station
DEP Contrctr Own: No
Lat/Long (dms): 29 39 6 / 82 18 52
Positioning Method: UNVR

Owner:

Owner Id: 22608
Owner Name: UNITED FUELS CORP
Owner Address: PO BOX 5849
Owner Address 2: Not reported
Owner City,St,Zip: GAINESVILLE, FL 32602
Owner Contact: JOEL CONSTANTINO
Owner Phone: (904) 378-5333

Tank Id: 1
Vessel Indicator: TANK
Gallons: 4000
Tank Location: UNDERGROUND
Substance: Unleaded gas
Content Description: Unleaded Gas
Install Date: Not reported
Status: Deleted
Status Date: 28-FEB-1995

Construction:

Construction Category: Not reported
Construction Description: Not reported

Monitoring:

Petro Monitoring Category: Not reported
Monitoring Description: Not reported

Piping:

Piping Category: Not reported
Piping Description: Not reported

Tank Id: 10
Vessel Indicator: TANK
Gallons: 2000
Tank Location: UNDERGROUND
Substance: Waste oil

Map ID
Direction
Distance
Distance (ft.)
Elevation

MAP FINDINGS

Site

Database(s)

EDR ID Number
EPA ID Number

FLEET FUEL CENTER #2 (Continued)

U001340021

Content Description: Waste Oil
Install Date: Not reported
Status: Removed
Status Date: 31-JUL-1990

Construction:
Construction Category: Not reported
Construction Description: Not reported

Monitoring:
Petro Monitoring Category: Not reported
Monitoring Description: Not reported

Piping:
Piping Category: Not reported
Piping Description: Not reported

Tank Id: 2
Vessel Indicator: TANK
Gallons: 4000
Tank Location: UNDERGROUND
Substance: Kerosene
Content Description: Kerosene
Install Date: Not reported
Status: Deleted
Status Date: 28-FEB-1995

Construction:
Construction Category: Not reported
Construction Description: Not reported

Monitoring:
Petro Monitoring Category: Not reported
Monitoring Description: Not reported

Piping:
Piping Category: Not reported
Piping Description: Not reported

Tank Id: 3
Vessel Indicator: TANK
Gallons: 4000
Tank Location: UNDERGROUND
Substance: Unleaded gas
Content Description: Unleaded Gas
Install Date: Not reported
Status: Deleted
Status Date: 28-FEB-1995

Construction:
Construction Category: Not reported
Construction Description: Not reported

Monitoring:

Map ID
Direction
Distance
Distance (ft.)
Elevation

MAP FINDINGS

Site

Database(s)

EDR ID Number
EPA ID Number

FLEET FUEL CENTER #2 (Continued)

U001340021

Petro Monitoring Category: Not reported
Monitoring Description: Not reported

Piping:
Piping Category: Not reported
Piping Description: Not reported

Tank Id: 4
Vessel Indicator: TANK
Gallons: 4000
Tank Location: UNDERGROUND
Substance: Unleaded gas
Content Description: Unleaded Gas
Install Date: Not reported
Status: Deleted
Status Date: 28-FEB-1995

Construction:
Construction Category: Not reported
Construction Description: Not reported

Monitoring:
Petro Monitoring Category: Not reported
Monitoring Description: Not reported

Piping:
Piping Category: Not reported
Piping Description: Not reported

Tank Id: 5
Vessel Indicator: TANK
Gallons: 4000
Tank Location: UNDERGROUND
Substance: Leaded gas
Content Description: Leaded Gas
Install Date: Not reported
Status: Removed
Status Date: 31-JUL-1990

Construction:
Construction Category: Not reported
Construction Description: Not reported

Monitoring:
Petro Monitoring Category: Not reported
Monitoring Description: Not reported

Piping:
Piping Category: Not reported
Piping Description: Not reported

Tank Id: 6
Vessel Indicator: TANK

Map ID
Direction
Distance
Distance (ft.)
Elevation

MAP FINDINGS

FLEET FUEL CENTER #2 (Continued)

EDR ID Number
EPA ID Number

U001340021

Gallons: 550
Tank Location: UNDERGROUND
Substance: Waste oil
Content Description: Waste Oil
Install Date: Not reported
Status: Removed
Status Date: 31-JUL-1990

Construction:
Construction Category: Not reported
Construction Description: Not reported

Monitoring:
Petro Monitoring Category: Not reported
Monitoring Description: Not reported

Piping:
Piping Category: Not reported
Piping Description: Not reported

Tank Id: 7
Vessel Indicator: TANK
Gallons: 1000
Tank Location: UNDERGROUND
Substance: Kerosene
Content Description: Kerosene
Install Date: Not reported
Status: Removed
Status Date: 31-JUL-1990

Construction:
Construction Category: Not reported
Construction Description: Not reported

Monitoring:
Petro Monitoring Category: Not reported
Monitoring Description: Not reported

Piping:
Piping Category: Not reported
Piping Description: Not reported

Q61
WNW
1/4-1/2
2226 ft.

SUN CIRCLE INC
310 S MAIN ST
GAINESVILLE, FL 32601

ALACHUA CO. FL
LUST
UST

U001340111
N/A

Relative:
Higher

Site 1 of 3 in cluster Q

Actual:
167 ft.

ALACHUA CO. FL:
ACEPD Number: 0114-00
Class: Exempt Facilities - No Hazardous Materials Stored Onsite Or Development Review Projects
Close Date: Not reported
Tanks: Not reported
Last Inspection Dt: 7/22/1993

Map ID
Direction
Distance
Distance (ft.)
Elevation Site

MAP FINDINGS

Database(s)
EDR ID Number
EPA ID Number

SUN CIRCLE INC (Continued)

U001340111

LUST:

Region: STATE
Datum: 8500200
2nd Facility Addr: Not reported
District: Northeast District
Facility Status: CLOSED
Facility Type: C - Fuel user/Non-retail -
Operator: SUN CIRCLE INC
Facility Phone: (904) 372-6172
Name Update: Not reported
Address Update: Not reported
Lat/Long (dms): 29 38 54.9051 / 82 19 32.1748
Feature: Not reported
Method: UNVR
Datum: 0
Section: 005
Township: 10S
Range: 20E
Score When Ranked: 27
Score Effective Date: 10-17-2000
Score When Ranked: Not reported
Facility Cleanup Rank: Not reported
Related Party ID: 21169
Related Party Role: ACCOUNT OWNER
Related Party Begin: 02-24-1992
Related Party: SUN CIRCLE INC
Related Party Addr: 101 SE 2ND PL #202
Related Party Addr 2: Not reported
Related Party City,St,Zip: GAINESVILLE, FL 32602
Related Prty Contact: LINDA C MCGURN
Related Party Phone: (904) 372-6172
RP Bad Address: No
District: NED
Facility ID: 8500200
Discharge Date: 11-06-1987
Pct Discharge Combined With: Not reported
Cleanup Required: R - CLEANUP REQUIRED
Discharge Cleanup Status: NFA - NFA COMPLETE
Disch Cleanup Status Dt: 01-05-2004
Cleanup Work Status: COMPLETED
Information Source: E - EDI
Other Source Description: Not reported
Eligibility Indicator: E
Site Manager: KUCHIBHOTL_P
Site Mgr End Date: 01-15-2004
Tank Office: PCLP1 - Alachua County
Score When Ranked: 27
Score Effective Date: 10-17-2000
Facility Cleanup Rank: Not reported
District: NED
Facility ID: 8500200
Discharge Date: 11-06-1987
Pct Discharge Combined With: Not reported
Cleanup Required: R - CLEANUP REQUIRED
Discharge Cleanup Status: NFA - NFA COMPLETE
Disch Cleanup Status Dt: 01-05-2004
Cleanup Work Status: COMPLETED

Map ID
Direction
Distance
Distance (ft.)
Elevation Site

MAP FINDINGS

Database(s)

EDR ID Number
EPA ID Number

SUN CIRCLE INC (Continued)

U001340111

Information Source: E - EDI
Other Source Description: Not reported
Application Received Dt: 12-28-1987
Cleanup Program: E - EARLY DETECTION INCENTIVE
Eligibility Status: E - ELIGIBLE
Elig Status Date: 03-04-1988
Letter Of Intent Dt: Not reported
Elig Letter Sent: 03-04-1988
Redetermined: No
Inspection Date: 02-05-1988
Site Manager: KUCHIBHOTL_P
Site Mgr End Date: 01-15-2004
Tank Office: PCLP1 - Alachua County
Score When Ranked: 27
Score Effective Date: 10-17-2000
Facility Cleanup Rank: Not reported
Deductible Amount: Not reported
Deductible Paid To Date: \$0.00
Co-Pay Amount: Not reported
Co-Pay Paid To Date: \$0.00
Cap Amount: Not reported
District: NED
Facility ID: 8500200
Discharge Date: 11-06-1987
Pct Discharge Combined With: Not reported
Cleanup Required: R - CLEANUP REQUIRED
Discharge Cleanup Status: NFA - NFA COMPLETE
Disch Cleanup Status Dt: 01-05-2004
Cleanup Work Status: COMPLETED
Information Source: E - EDI
Other Source Description: Not reported
Elig Indicator: E - ELIGIBLE
Site Manager: KUCHIBHOTL_P
Site Mgr End Date: 01-15-2004
Tank Office: PCLP1 - Alachua County
Score When Ranked: 27
Score Effective Date: 10-17-2000
Facility Cleanup Rank: Not reported
Contaminated Drinking Wells: 0
Contaminated Monitoring Well: Yes
Contaminated Soil: No
Contaminated Surface Water: No
Contaminated Ground Water: Yes
Pollutant: Z - OTHER NON REGULATED
Pollutant Other Description: Not reported
Gallons Discharged: Not reported
District: NED
Facility ID: 8500200
Facility Status: CLOSED
Facility Type: C - Fuel user/Non-retail - Fuel user/Non-retail
Score When Ranked: 27
Discharge Date: 11-06-1987
Pct Discharge Combined With: Not reported
Cleanup Required: R - CLEANUP REQUIRED
Discharge Cleanup Status: NFA - NFA COMPLETE
Disch Cleanup Status Dt: 01-05-2004
Cleanup Work Status: COMPLETED

Map ID
Direction
Distance
Distance (ft.)
Elevation Site

MAP FINDINGS

Database(s)
EDR ID Number
EPA ID Number

SUN CIRCLE INC (Continued)

U001340111

Eligibility Indicator: E
Site Manager: KUCHIBHOTL_P
Site Mgr End Date: 01-15-2004
Tank Office: PCLP1 - Alachua County
SR Task ID: 8760
SR Cleanup Responsible: ST - STATE
SR Funding Elig Type: -
SR Actual Cost: Not reported
SR Actual Completion Date: Not reported
SR Payment Date: Not reported
SR Oral Date: Not reported
SR Written Date: Not reported
Soil Removal: Not reported
Free Product Removal: Not reported
Soil Tonnage Removed: Not reported
Soil Treatment: Not reported
Other Treatment: Not reported
SR Alt Procedure Recieved: Not reported
SR Alt Procedure Status: Not reported
SR Alt Procedure Status Date: Not reported
SR Alt Procedure Comments: Not reported
SA ID: 8761
SA Cleanup Responsible: ST - STATE
SA Funding Elig Type: -
SA Actual Cost: Not reported
SA Actual Completion Date: Not reported
SA Payment Date: Not reported
RAP Task ID: 8762
RAP Cleanup Responsible ID: ST - STATE
RAP Funding Elig Type: -
RAP Actual Cost: Not reported
RAP Actual Completion Date: Not reported
RAP Payment Date: Not reported
RAP Last Order Approved: Not reported
RA Task ID: 8763
RA Cleanup Responsible: ST - STATE
RA Funding Elig Type: -
Ra Years to Complete: 0
RA Actual Cost: Not reported
SRC Action Type: NFA - NO FURTHER ACTION
SRC Submit Date: 12-04-2003
SRC Review Date: 01-02-2004
SRC Completion Status: A - APPROVED
SRC Completion Status Dt: 01-05-2004
SRC Issue Date: 01-15-2004
SRC Comment: Not reported

UST:

Facility ID: 8500200
Facility Phone: (904) 372-6172
Facility Status: CLOSED
Facility Type: Fuel User / Non-retail
Type Description: Fuel user/Non-retail
DEP Contrctr Own: No
Lat/Long (dms): 29 38 53 / 82 18 43
Positioning Method: UNVR

Map ID
Direction
Distance
Distance (ft.)
Elevation

MAP FINDINGS

Site

Database(s)

EDR ID Number
EPA ID Number

SUN CIRCLE INC (Continued)

U001340111

Owner:

Owner Id: 21169
Owner Name: SUN CIRCLE INC
Owner Address: 101 SE 2ND PL #202
Owner Address 2: Not reported
Owner City,St,Zip: GAINESVILLE, FL 32602
Owner Contact: LINDA C MCGURN
Owner Phone: (904) 372-6172

Tank Id: 1
Vessel Indicator: TANK
Gallons: 8000
Tank Location: UNDERGROUND
Substance: Leaded gas
Content Description: Leaded Gas
Install Date: 01-JUL-1981
Status: Removed
Status Date: 31-OCT-1988

Construction:

Construction Category: Not reported
Construction Description: Not reported

Monitoring:

Petro Monitoring Category: Not reported
Monitoring Description: Not reported

Piping:

Piping Category: Not reported
Piping Description: Not reported

Tank Id: 2
Vessel Indicator: TANK
Gallons: 8000
Tank Location: UNDERGROUND
Substance: Unleaded gas
Content Description: Unleaded Gas
Install Date: 01-JUL-1981
Status: Removed
Status Date: 31-OCT-1988

Construction:

Construction Category: Not reported
Construction Description: Not reported

Monitoring:

Petro Monitoring Category: Not reported
Monitoring Description: Not reported

Piping:

Piping Category: Not reported
Piping Description: Not reported

Tank Id: 3

Map ID
Direction
Distance
Distance (ft.)
Elevation

MAP FINDINGS

Site

Database(s)

EDR ID Number
EPA ID Number

SUN CIRCLE INC (Continued)

U001340111

Vessel Indicator: TANK
Gallons: 6000
Tank Location: UNDERGROUND
Substance: Unleaded gas
Content Description: Unleaded Gas
Install Date: 01-JUL-1981
Status: Removed
Status Date: 31-OCT-1988

Construction:

Construction Category: Not reported
Construction Description: Not reported

Monitoring:

Petro Monitoring Category: Not reported
Monitoring Description: Not reported

Piping:

Piping Category: Not reported
Piping Description: Not reported

**P62
NE
1/4-1/2
2237 ft.**

**COCA-COLA BOTTLING CO-GAINESVILLE
929 E UNIVERSITY AVE
GAINESVILLE, FL 32601**

**ALACHUA CO. FL
LUST
UST**

**U001041521
N/A**

Site 4 of 5 in cluster P

**Relative:
Higher**

ALACHUA CO. FL:

**Actual:
164 ft.**

ACEPD Number: 0275
Class: Regulated Hazardous Materials Facilities
Close Date: 06/01/1993
Tanks: Not reported
Last Inspection Dt:1/22/1993

LUST:

Region: STATE
Datum: 8520317
2nd Facility Addr: Not reported
District: Northeast District
Facility Status: CLOSED
Facility Type: C - Fuel user/Non-retail -
Operator: FL COCA-COLA BOTTLING CO
Facility Phone: (904) 376-5397
Name Update: Not reported
Address Update: Not reported
Lat/Long (dms): 29 39 4.9946 / 82 18 48.813
Feature: Not reported
Method: UNVR
Datum: 0
Section: 004
Township: 10S
Range: 20E
Score When Ranked: Not reported
Score Effective Date: Not reported
Score When Ranked: Not reported
Facility Cleanup Rank: Not reported

Map ID
Direction
Distance
Distance (ft.)
Elevation Site

MAP FINDINGS

Database(s)
EDR ID Number
EPA ID Number

COCA-COLA BOTTLING CO-GAINESVILLE (Continued)

U001041521

Related Party ID: 7282
Related Party Role: ACCOUNT OWNER
Related Party Begin: 05-20-1994
Related Party: COCA COLA BOTTLING CO
Related Party Addr: 3350 PEMBROKE RD
Related Party Addr 2: ATTN: WAYNE RABERGE
Related Party City,St,Zip: HOLLYWOOD, FL 33021
Related Prty Contact: WAYNE RABERGE
Related Party Phone: (954) 985-7950
RP Bad Address: No
District: NED
Facility ID: 8520317
Discharge Date: 06-29-1989
Pct Discharge Combined With: Not reported
Cleanup Required: R - CLEANUP REQUIRED
Discharge Cleanup Status: SRCR - SRCR COMPLETE
Disch Cleanup Status Dt: 11-04-1994
Cleanup Work Status: COMPLETED
Information Source: Z - OTHER
Other Source Description: INSPECT
Eligibility Indicator: I
Site Manager: Not reported
Site Mgr End Date: Not reported
Tank Office: -
Score When Ranked: Not reported
Score Effective Date: Not reported
Facility Cleanup Rank: Not reported
District: Not reported
Facility ID: Not reported
Discharge Date: Not reported
Pct Discharge Combined With: Not reported
Cleanup Required: Not reported
Discharge Cleanup Status: Not reported
Disch Cleanup Status Dt: Not reported
Cleanup Work Status: Not reported
Information Source: Not reported
Other Source Description: Not reported
Application Received Dt: Not reported
Cleanup Program: Not reported
Eligibility Status: Not reported
Elig Status Date: Not reported
Letter Of Intent Dt: Not reported
Elig Letter Sent: Not reported
Redetermined: Not reported
Inspection Date: Not reported
Site Manager: Not reported
Site Mgr End Date: Not reported
Tank Office: Not reported
Score When Ranked: Not reported
Score Effective Date: Not reported
Facility Cleanup Rank: Not reported
Deductible Amount: Not reported
Deductible Paid To Date: Not reported
Co-Pay Amount: Not reported
Co-Pay Paid To Date: Not reported
Cap Amount: Not reported
District: NED

Map ID
Direction
Distance
Distance (ft.)
Elevation Site

MAP FINDINGS

Database(s)
EDR ID Number
EPA ID Number

COCA-COLA BOTTLING CO-GAINESVILLE (Continued)

U001041521

Facility ID: 8520317
Discharge Date: 06-29-1989
Pct Discharge Combined With: Not reported
Cleanup Required: R - CLEANUP REQUIRED
Discharge Cleanup Status: SRCR - SRCR COMPLETE
Disch Cleanup Status Dt: 11-04-1994
Cleanup Work Status: COMPLETED
Information Source: Z - OTHER
Other Source Description: INSPECT
Elig Indicator: I - INELIGIBLE
Site Manager: Not reported
Site Mgr End Date: Not reported
Tank Office: -
Score When Ranked: Not reported
Score Effective Date: Not reported
Facility Cleanup Rank: Not reported
Contaminated Drinking Wells: 0
Contaminated Monitoring Well: Yes
Contaminated Soil: Yes
Contaminated Surface Water: No
Contaminated Ground Water: Yes
Pollutant: A - LEADED GAS
Pollutant Other Description: Not reported
Gallons Discharged: Not reported
District: NED
Facility ID: 8520317
Discharge Date: 06-29-1989
Pct Discharge Combined With: Not reported
Cleanup Required: R - CLEANUP REQUIRED
Discharge Cleanup Status: SRCR - SRCR COMPLETE
Disch Cleanup Status Dt: 11-04-1994
Cleanup Work Status: COMPLETED
Information Source: Z - OTHER
Other Source Description: INSPECT
Elig Indicator: I - INELIGIBLE
Site Manager: Not reported
Site Mgr End Date: Not reported
Tank Office: -
Score When Ranked: Not reported
Score Effective Date: Not reported
Facility Cleanup Rank: Not reported
Contaminated Drinking Wells: 0
Contaminated Monitoring Well: Yes
Contaminated Soil: Yes
Contaminated Surface Water: No
Contaminated Ground Water: Yes
Pollutant: B - UNLEADED GAS
Pollutant Other Description: Not reported
Gallons Discharged: Not reported
District: NED
Facility ID: 8520317
Discharge Date: 06-29-1989
Pct Discharge Combined With: Not reported
Cleanup Required: R - CLEANUP REQUIRED
Discharge Cleanup Status: SRCR - SRCR COMPLETE
Disch Cleanup Status Dt: 11-04-1994
Cleanup Work Status: COMPLETED

Map ID
 Direction
 Distance
 Distance (ft.)
 Elevation Site

MAP FINDINGS

Database(s)
 EDR ID Number
 EPA ID Number

COCA-COLA BOTTLING CO-GAINESVILLE (Continued)

U001041521

Information Source: Z - OTHER
 Other Source Description: INSPECT
 Elig Indicator: I - INELIGIBLE
 Site Manager: Not reported
 Site Mgr End Date: Not reported
 Tank Office: -
 Score When Ranked: Not reported
 Score Effective Date: Not reported
 Facility Cleanup Rank: Not reported
 Contaminated Drinking Wells: 0
 Contaminated Monitoring Well: Yes
 Contaminated Soil: Yes
 Contaminated Surface Water: No
 Contaminated Ground Water: Yes
 Pollutant: D - VEHICULAR DIESEL
 Pollutant Other Description: Not reported
 Gallons Discharged: Not reported
 District: NED
 Facility ID: 8520317
 Facility Status: CLOSED
 Facility Type: C - Fuel user/Non-retail - Fuel user/Non-retail
 Score When Ranked: Not reported
 Discharge Date: 06-29-1989
 Pct Discharge Combined With: Not reported
 Cleanup Required: R - CLEANUP REQUIRED
 Discharge Cleanup Status: SRCR - SRCR COMPLETE
 Disch Cleanup Status Dt: 11-04-1994
 Cleanup Work Status: COMPLETED
 Eligibility Indicator: I
 Site Manager: Not reported
 Site Mgr End Date: Not reported
 Tank Office: -
 SR Task ID: Not reported
 SR Cleanup Responsible: -
 SR Funding Elig Type: -
 SR Actual Cost: Not reported
 SR Actual Completion Date: Not reported
 SR Payment Date: Not reported
 SR Oral Date: Not reported
 SR Written Date: Not reported
 Soil Removal: Not reported
 Free Product Removal: Not reported
 Soil Tonnage Removed: Not reported
 Soil Treatment: Not reported
 Other Treatment: Not reported
 SR Alt Procedure Recieved: Not reported
 SR Alt Procedure Status: Not reported
 SR Alt Procedure Status Date: Not reported
 SR Alt Procedure Comments: Not reported
 SA ID: 7856
 SA Cleanup Responsible: RP - RESPONSIBLE PARTY
 SA Funding Elig Type: -
 SA Actual Cost: Not reported
 SA Actual Completion Date: 11-26-1991
 SA Payment Date: Not reported
 RAP Task ID: 63652
 RAP Cleanup Responsible ID: -

Map ID
Direction
Distance
Distance (ft.)
Elevation

Site

MAP FINDINGS

Database(s)

EDR ID Number
EPA ID Number

COCA-COLA BOTTLING CO-GAINESVILLE (Continued)

U001041521

RAP Funding Elig Type: -
RAP Actual Cost: Not reported
RAP Actual Completion Date: Not reported
RAP Payment Date: Not reported
RAP Last Order Approved: Not reported
RA Task ID: 7857
RA Cleanup Responsible: -
RA Funding Elig Type: -
Ra Years to Complete: Not reported
RA Actual Cost: Not reported
SRC Action Type: SRCR - SITE REHABILITATION COMPLETION REPORT
SRC Submit Date: 10-04-1994
SRC Review Date: 10-11-1994
SRC Completion Status: A - APPROVED
SRC Completion Status Dt: 11-04-1994
SRC Issue Date: 11-04-1994
SRC Comment: APPROVED SRCO

UST:

Facility ID: 8520317
Facility Phone: (904) 376-5397
Facility Status: CLOSED
Facility Type: Fuel User / Non-retail
Type Description: Fuel user/Non-retail
DEP Contrctr Own: No
Lat/Long (dms): 29 38 1 / 82 18 51
Positioning Method: UNVR

Owner:

Owner Id: 7282
Owner Name: COCA COLA BOTTLING CO
Owner Address: 3350 PEMBROKE RD
Owner Address 2: ATTN: WAYNE RABERGE
Owner City,St,Zip: HOLLYWOOD, FL 33021
Owner Contact: WAYNE RABERGE
Owner Phone: (954) 985-7950

Tank Id: T1
Vessel Indicator: TANK
Gallons: 10000
Tank Location: UNDERGROUND
Substance: Vehicular diesel
Content Description: Vehicular Diesel
Install Date: 01-MAY-1979
Status: Removed
Status Date: 30-JUN-1989

Construction:

Construction Category: Not reported
Construction Description: Not reported

Monitoring:

Petro Monitoring Category: Not reported
Monitoring Description: Not reported

Map ID
Direction
Distance
Distance (ft.)
Elevation

MAP FINDINGS

Site

Database(s)

EDR ID Number
EPA ID Number

COCA-COLA BOTTLING CO-GAINESVILLE (Continued)

U001041521

Piping:

Piping Category: Not reported
Piping Description: Not reported

Tank Id: T2
Vessel Indicator: TANK
Gallons: 10000
Tank Location: UNDERGROUND
Substance: Lead gas
Content Description: Lead Gas
Install Date: 01-MAY-1979
Status: Removed
Status Date: 30-JUN-1989

Construction:

Construction Category: Not reported
Construction Description: Not reported

Monitoring:

Petro Monitoring Category: Not reported
Monitoring Description: Not reported

Piping:

Piping Category: Not reported
Piping Description: Not reported

Tank Id: T3
Vessel Indicator: TANK
Gallons: 5000
Tank Location: UNDERGROUND
Substance: Vehicular diesel
Content Description: Vehicular Diesel
Install Date: Not reported
Status: Removed
Status Date: 30-JUN-1989

Construction:

Construction Category: Not reported
Construction Description: Not reported

Monitoring:

Petro Monitoring Category: Not reported
Monitoring Description: Not reported

Piping:

Piping Category: Not reported
Piping Description: Not reported

Tank Id: T4
Vessel Indicator: TANK
Gallons: 3000
Tank Location: UNDERGROUND
Substance: Waste oil

Map ID
Direction
Distance
Distance (ft.)
Elevation

MAP FINDINGS

Site

Database(s)

EDR ID Number
EPA ID Number

COCA-COLA BOTTLING CO-GAINESVILLE (Continued)

U001041521

Content Description: Waste Oil
Install Date: Not reported
Status: Removed
Status Date: 30-JUN-1989

Construction:
Construction Category: Not reported
Construction Description: Not reported

Monitoring:
Petro Monitoring Category: Not reported
Monitoring Description: Not reported

Piping:
Piping Category: Not reported
Piping Description: Not reported

Tank Id: T5
Vessel Indicator: TANK
Gallons: 1000
Tank Location: UNDERGROUND
Substance: Waste oil
Content Description: Waste Oil
Install Date: Not reported
Status: Removed
Status Date: 30-JUN-1989

Construction:
Construction Category: Not reported
Construction Description: Not reported

Monitoring:
Petro Monitoring Category: Not reported
Monitoring Description: Not reported

Piping:
Piping Category: Not reported
Piping Description: Not reported

Tank Id: T6
Vessel Indicator: TANK
Gallons: 1000
Tank Location: UNDERGROUND
Substance: Vehicular diesel
Content Description: Vehicular Diesel
Install Date: Not reported
Status: Removed
Status Date: 30-JUN-1989

Construction:
Construction Category: Not reported
Construction Description: Not reported

Monitoring:

Map ID
Direction
Distance
Distance (ft.)
Elevation

MAP FINDINGS

COCA-COLA BOTTLING CO-GAINESVILLE (Continued)

EDR ID Number
EPA ID Number

Database(s)

U001041521

Petro Monitoring Category: Not reported
Monitoring Description: Not reported

Piping:
Piping Category: Not reported
Piping Description: Not reported

P63
NE
1/4-1/2
2242 ft.

POP-A-TOP II
930 E UNIVERSITY AVE
GAINESVILLE, FL 32601

ALACHUA CO. FL
LUST
UST

U001340124
N/A

Relative:
Higher

Site 5 of 5 in cluster P

ALACHUA CO. FL:

Actual:
164 ft.

ACEPD Number: 0127
Class: Exempt Facilities - No Hazardous Materials Stored Onsite Or Development Review Projects
Close Date: Not reported
Tanks: Not reported
Last Inspection Dt: 8/17/1992

LUST:

Region: STATE
Datum: 8500223
2nd Facility Addr: Not reported
District: Northeast District
Facility Status: CLOSED
Facility Type: A - Retail Station -
Operator: FARZIN MALEKZADEH
Facility Phone: (904) 378-0030
Name Update: Not reported
Address Update: Not reported
Lat/Long (dms): 29 39 7.9143 / 82 18 48.9162
Feature: Not reported
Method: UNVR
Datum: 0
Section: 004
Township: 010
Range: 020
Score When Ranked: 45
Score Effective Date: 04-12-2007
Score When Ranked: 77
Facility Cleanup Rank: 492
Related Party ID: 13440
Related Party Role: ACCOUNT OWNER
Related Party Begin: 05-21-1991
Related Party: MALEKZADEH, FARZIN
Related Party Addr: 930 E UNIV AVE
Related Party Addr 2: Not reported
Related Party City,St,Zip: GAINESVILLE, FL 32601
Related Prty Contact: FARZIN MALEKZADEH
Related Party Phone: (904) 378-0030
RP Bad Address: No

Facscore:

Highest current score: 45
Score Effective Date: 4/12/2007

Map ID
Direction
Distance
Distance (ft.)
Elevation

MAP FINDINGS

POP-A-TOP II (Continued)

EDR ID Number
EPA ID Number

Database(s)

U001340124

Discharge Score Effective: 4/12/2007
Lat dd: 29
Lat mm: 39
Lat ss: 7.9143
Long dd: 82
Long mm: 18
Long ss: 48.9162
Facility Status: CLOSED
Facility Type: A - Retail Station
Facility Cleanup Status: ONGO
Srp Stcm Related Party Id: 13440
Fprtc FacParty Related Type Id: ACCOUNT OWNER
Contact: FARZIN MALEKZADEH
Contact Company: MALEKZADEH, FARZIN
Contact Address: 930 E UNIV AVE
Contact City: GAINESVILLE
Contact Stat: FL
Contact Zip: 32601
Phone: 9043780030
Bad Address Ind: N

Highest current score: 45
Score Effective Date: 4/12/2007
Discharge Score Effective: 4/12/2007
Lat dd: 29
Lat mm: 39
Lat ss: 7.9143
Long dd: 82
Long mm: 18
Long ss: 48.9162
Facility Status: CLOSED
Facility Type: A - Retail Station
Facility Cleanup Status: ONGO
Srp Stcm Related Party Id: 55462
Fprtc FacParty Related Type Id: PROPERTY OWNER
Contact: Not reported
Contact Company: GHABDARIJANI, FELOR
Contact Address: 4665 NW 24TH BLVD
Contact City: GAINESVILLE
Contact Stat: FL
Contact Zip: 32605
Phone: Not reported
Bad Address Ind: N

District: NED
Facility ID: 8500223
Discharge Date: 07-05-1988
Pct Discharge Combined With: Not reported
Cleanup Required: R - CLEANUP REQUIRED
Discharge Cleanup Status: RA - RA ONGOING
Disch Cleanup Status Dt: 10-09-2001
Cleanup Work Status: ACTIVE
Information Source: E - EDI
Other Source Description: Not reported
Eligibility Indicator: E
Site Manager: RAMSEY_T
Site Mgr End Date: Not reported

Map ID
Direction
Distance
Distance (ft.)
Elevation

MAP FINDINGS

POP-A-TOP II (Continued)

EDR ID Number
EPA ID Number

Database(s)

U001340124

Tank Office: PCLP1 - Alachua County
Score When Ranked: 45
Score Effective Date: 04-12-2007
Facility Cleanup Rank: 492
District: NED
Facility ID: 8500223
Discharge Date: 07-05-1988
Pct Discharge Combined With: Not reported
Cleanup Required: R - CLEANUP REQUIRED
Discharge Cleanup Status: RA - RA ONGOING
Disch Cleanup Status Dt: 10-09-2001
Cleanup Work Status: ACTIVE
Information Source: E - EDI
Other Source Description: Not reported
Application Received Dt: 07-25-1988
Cleanup Program: E - EARLY DETECTION INCENTIVE
Eligibility Status: E - ELIGIBLE
Elig Status Date: 10-21-1988
Letter Of Intent Dt: Not reported
Elig Letter Sent: 10-21-1988
Redetermined: No
Inspection Date: 08-30-1988
Site Manager: RAMSEY_T
Site Mgr End Date: Not reported
Tank Office: PCLP1 - Alachua County
Score When Ranked: 45
Score Effective Date: 04-12-2007
Facility Cleanup Rank: 492
Deductible Amount: Not reported
Deductible Paid To Date: \$0.00
Co-Pay Amount: Not reported
Co-Pay Paid To Date: \$0.00
Cap Amount: Not reported
District: NED
Facility ID: 8500223
Discharge Date: 07-05-1988
Pct Discharge Combined With: Not reported
Cleanup Required: R - CLEANUP REQUIRED
Discharge Cleanup Status: RA - RA ONGOING
Disch Cleanup Status Dt: 10-09-2001
Cleanup Work Status: ACTIVE
Information Source: E - EDI
Other Source Description: Not reported
Elig Indicator: E - ELIGIBLE
Site Manager: RAMSEY_T
Site Mgr End Date: Not reported
Tank Office: PCLP1 - Alachua County
Score When Ranked: 45
Score Effective Date: 04-12-2007
Facility Cleanup Rank: 492
Contaminated Drinking Wells: 0
Contaminated Monitoring Well: Yes
Contaminated Soil: No
Contaminated Surface Water: No
Contaminated Ground Water: Yes
Pollutant: Z - OTHER NON REGULATED
Pollutant Other Description: Not reported

Map ID
 Direction
 Distance
 Distance (ft.)
 Elevation Site

MAP FINDINGS

Database(s)
 EDR ID Number
 EPA ID Number

POP-A-TOP II (Continued)

U001340124

Gallons Discharged: Not reported
 District: NED
 Facility ID: 8500223
 Facility Status: CLOSED
 Facility Type: A - Retail Station - Retail Station
 Score When Ranked: 45
 Discharge Date: 07-05-1988
 Pct Discharge Combined With: Not reported
 Cleanup Required: R - CLEANUP REQUIRED
 Discharge Cleanup Status: RA - RA ONGOING
 Disch Cleanup Status Dt: 10-09-2001
 Cleanup Work Status: ACTIVE
 Eligibility Indicator: E
 Site Manager: RAMSEY_T
 Site Mgr End Date: Not reported
 Tank Office: PCLP1 - Alachua County
 SR Task ID: 8708
 SR Cleanup Responsible: LP - LOCAL PROGRAM
 SR Funding Elig Type: -
 SR Actual Cost: Not reported
 SR Actual Completion Date: Not reported
 SR Payment Date: Not reported
 SR Oral Date: Not reported
 SR Written Date: Not reported
 Soil Removal: Yes
 Free Product Removal: Not reported
 Soil Tonnage Removed: Not reported
 Soil Treatment: Yes
 Other Treatment: 315 YD3
 SR Alt Procedure Recieved: Not reported
 SR Alt Procedure Status: Not reported
 SR Alt Procedure Status Date: Not reported
 SR Alt Procedure Comments: Not reported
 SA ID: 8709
 SA Cleanup Responsible: LP - LOCAL PROGRAM
 SA Funding Elig Type: -
 SA Actual Cost: Not reported
 SA Actual Completion Date: Not reported
 SA Payment Date: Not reported
 RAP Task ID: 8710
 RAP Cleanup Responsible ID: ST - STATE
 RAP Funding Elig Type: -
 RAP Actual Cost: Not reported
 RAP Actual Completion Date: Not reported
 RAP Payment Date: Not reported
 RAP Last Order Approved: 3/5/1993
 RA Task ID: 8711
 RA Cleanup Responsible: ST - STATE
 RA Funding Elig Type: -
 Ra Years to Complete: Not reported
 RA Actual Cost: Not reported
 SRC Action Type: -
 SRC Submit Date: Not reported
 SRC Review Date: Not reported
 SRC Completion Status: -
 SRC Completion Status Dt: Not reported
 SRC Issue Date: Not reported

Map ID
Direction
Distance
Distance (ft.)
Elevation

MAP FINDINGS

Site

Database(s)

EDR ID Number
EPA ID Number

POP-A-TOP II (Continued)

U001340124

SRC Comment: Not reported

UST:

Facility ID: 8500223
Facility Phone: (904) 378-0030
Facility Status: CLOSED
Facility Type: Retail Station
Type Description: Retail Station
DEP Contrctr Own: No
Lat/Long (dms): 29 39 7 / 82 18 49
Positioning Method: UNVR

Owner:

Owner Id: 13440
Owner Name: MALEKZADEH, FARZIN
Owner Address: 930 E UNIV AVE
Owner Address 2: Not reported
Owner City,St,Zip: GAINESVILLE, FL 32601
Owner Contact: FARZIN MALEKZADEH
Owner Phone: (904) 378-0030

Tank Id: 1
Vessel Indicator: TANK
Gallons: 4000
Tank Location: UNDERGROUND
Substance: Unleaded gas
Content Description: Unleaded Gas
Install Date: 01-JUL-1959
Status: Removed
Status Date: 31-MAY-1991

Construction:

Construction Category: Not reported
Construction Description: Not reported

Monitoring:

Petro Monitoring Category: Not reported
Monitoring Description: Not reported

Piping:

Piping Category: Not reported
Piping Description: Not reported

Tank Id: 2
Vessel Indicator: TANK
Gallons: 2000
Tank Location: UNDERGROUND
Substance: Unleaded gas
Content Description: Unleaded Gas
Install Date: 01-JUL-1977
Status: Removed
Status Date: 31-MAY-1991

Construction:

Construction Category: Not reported

Map ID
Direction
Distance
Distance (ft.)
Elevation

MAP FINDINGS

POP-A-TOP II (Continued)

EDR ID Number
EPA ID Number

Database(s)

U001340124

Construction Description: Not reported

Monitoring:

Petro Monitoring Category: Not reported
Monitoring Description: Not reported

Piping:

Piping Category: Not reported
Piping Description: Not reported

Tank Id: 3
Vessel Indicator: TANK
Gallons: 888
Tank Location: UNDERGROUND
Substance: Unleaded gas
Content Description: Unleaded Gas
Install Date: Not reported
Status: Removed
Status Date: 31-MAY-1991

Construction:

Construction Category: Not reported
Construction Description: Not reported

Monitoring:

Petro Monitoring Category: Not reported
Monitoring Description: Not reported

Piping:

Piping Category: Not reported
Piping Description: Not reported

Tank Id: 4
Vessel Indicator: TANK
Gallons: 888
Tank Location: UNDERGROUND
Substance: Unleaded gas
Content Description: Unleaded Gas
Install Date: Not reported
Status: Removed
Status Date: 31-MAY-1991

Construction:

Construction Category: Not reported
Construction Description: Not reported

Monitoring:

Petro Monitoring Category: Not reported
Monitoring Description: Not reported

Piping:

Piping Category: Not reported
Piping Description: Not reported

Map ID
Direction
Distance
Distance (ft.)
Elevation

MAP FINDINGS

POP-A-TOP II (Continued)

EDR ID Number
EPA ID Number

Database(s)

U001340124

Tank Id: 5
Vessel Indicator: TANK
Gallons: 560
Tank Location: UNDERGROUND
Substance: Waste oil
Content Description: Waste Oil
Install Date: Not reported
Status: Removed
Status Date: 30-JUN-1990

Construction:
Construction Category: Not reported
Construction Description: Not reported

Monitoring:
Petro Monitoring Category: Not reported
Monitoring Description: Not reported

Piping:
Piping Category: Not reported
Piping Description: Not reported

Q64 MEDIA IMAGE PHOTOGRAPHY
WNW 21 SE 2ND PL
1/4-1/2 GAINESVILLE, FL 32601
2266 ft.

ALACHUA CO. FL U001340458
LUST N/A
UST

Relative:
Higher

Site 2 of 3 in cluster Q

Actual: 171 ft.
ALACHUA CO. FL:
ACEPD Number: 0513
Class: Regulated Hazardous Materials Facilities
Close Date: 04/24/2006
Tanks: Not reported
Last Inspection Dt: 4/24/2006

LUST:
Region: STATE
Datum: 8942629
2nd Facility Addr: Not reported
District: Northeast District
Facility Status: CLOSED
Facility Type: C - Fuel user/Non-retail -
Operator: BATISTA,RANDY A.
Facility Phone: (904) 375-1911
Name Update: Not reported
Address Update: Not reported
Lat/Long (dms): 29 38 58.4135 / 82 19 27.4389
Feature: Not reported
Method: UNVR
Datum: 0
Section: Not reported
Township: Not reported
Range: Not reported
Score When Ranked: 56
Score Effective Date: 11-04-1997
Score When Ranked: Not reported

Map ID
Direction
Distance
Distance (ft.)
Elevation Site

MAP FINDINGS

Database(s)
EDR ID Number
EPA ID Number

MEDIA IMAGE PHOTOGRAPHY (Continued)

U001340458

Facility Cleanup Rank: Not reported
Related Party ID: 1567
Related Party Role: ACCOUNT OWNER
Related Party Begin: 01-04-1989
Related Party: BASTISTA, RANDY A
Related Party Addr: 21 SE 2ND PL
Related Party Addr 2: Not reported
Related Party City,St,Zip: GAINESVILLE, FL 32601 6567
Related Prty Contact: RANDY A. BASTISTA
Related Party Phone: (904) 375-1911
RP Bad Address: No
District: NED
Facility ID: 8942629
Discharge Date: 12-20-1988
Pct Discharge Combined With: Not reported
Cleanup Required: R - CLEANUP REQUIRED
Discharge Cleanup Status: NFA - NFA COMPLETE
Disch Cleanup Status Dt: 07-29-1991
Cleanup Work Status: COMPLETED
Information Source: E - EDI
Other Source Description: Not reported
Eligibility Indicator: E
Site Manager: Not reported
Site Mgr End Date: Not reported
Tank Office: -
Score When Ranked: 56
Score Effective Date: 11-04-1997
Facility Cleanup Rank: Not reported
District: NED
Facility ID: 8942629
Discharge Date: 12-20-1988
Pct Discharge Combined With: Not reported
Cleanup Required: R - CLEANUP REQUIRED
Discharge Cleanup Status: NFA - NFA COMPLETE
Disch Cleanup Status Dt: 07-29-1991
Cleanup Work Status: COMPLETED
Information Source: E - EDI
Other Source Description: Not reported
Application Received Dt: 12-23-1988
Cleanup Program: E - EARLY DETECTION INCENTIVE
Eligibility Status: E - ELIGIBLE
Elig Status Date: 09-14-1989
Letter Of Intent Dt: Not reported
Elig Letter Sent: 09-14-1989
Redetermined: No
Inspection Date: 08-22-1989
Site Manager: Not reported
Site Mgr End Date: Not reported
Tank Office: -
Score When Ranked: 56
Score Effective Date: 11-04-1997
Facility Cleanup Rank: Not reported
Deductible Amount: Not reported
Deductible Paid To Date: \$0.00
Co-Pay Amount: Not reported
Co-Pay Paid To Date: \$0.00
Cap Amount: Not reported

Map ID
Direction
Distance
Distance (ft.)
Elevation Site

MAP FINDINGS

Database(s) EDR ID Number
EPA ID Number

MEDIA IMAGE PHOTOGRAPHY (Continued)

U001340458

District: NED
Facility ID: 8942629
Discharge Date: 12-20-1988
Pct Discharge Combined With: Not reported
Cleanup Required: R - CLEANUP REQUIRED
Discharge Cleanup Status: NFA - NFA COMPLETE
Disch Cleanup Status Dt: 07-29-1991
Cleanup Work Status: COMPLETED
Information Source: E - EDI
Other Source Description: Not reported
Elig Indicator: E - ELIGIBLE
Site Manager: Not reported
Site Mgr End Date: Not reported
Tank Office: -
Score When Ranked: 56
Score Effective Date: 11-04-1997
Facility Cleanup Rank: Not reported
Contaminated Drinking Wells: 0
Contaminated Monitoring Well: No
Contaminated Soil: Yes
Contaminated Surface Water: No
Contaminated Ground Water: No
Pollutant: Z - OTHER NON REGULATED
Pollutant Other Description: Not reported
Gallons Discharged: Not reported
District: NED
Facility ID: 8942629
Facility Status: CLOSED
Facility Type: C - Fuel user/Non-retail - Fuel user/Non-retail
Score When Ranked: 56
Discharge Date: 12-20-1988
Pct Discharge Combined With: Not reported
Cleanup Required: R - CLEANUP REQUIRED
Discharge Cleanup Status: NFA - NFA COMPLETE
Disch Cleanup Status Dt: 07-29-1991
Cleanup Work Status: COMPLETED
Eligibility Indicator: E
Site Manager: Not reported
Site Mgr End Date: Not reported
Tank Office: -
SR Task ID: 8136
SR Cleanup Responsible: ST - STATE
SR Funding Elig Type: -
SR Actual Cost: Not reported
SR Actual Completion Date: Not reported
SR Payment Date: Not reported
SR Oral Date: Not reported
SR Written Date: Not reported
Soil Removal: Not reported
Free Product Removal: Not reported
Soil Tonnage Removed: Not reported
Soil Treatment: Not reported
Other Treatment: Not reported
SR Alt Procedure Recieved: Not reported
SR Alt Procedure Status: Not reported
SR Alt Procedure Status Date: Not reported
SR Alt Procedure Comments: Not reported

Map ID
Direction
Distance
Distance (ft.)
Elevation Site

MAP FINDINGS

Database(s)
EDR ID Number
EPA ID Number

MEDIA IMAGE PHOTOGRAPHY (Continued)

U001340458

SA ID: 8137
SA Cleanup Responsible: LP - LOCAL PROGRAM
SA Funding Elig Type: -
SA Actual Cost: Not reported
SA Actual Completion Date: 07-17-1991
SA Payment Date: Not reported
RAP Task ID: 8138
RAP Cleanup Responsible ID: LP - LOCAL PROGRAM
RAP Funding Elig Type: -
RAP Actual Cost: Not reported
RAP Actual Completion Date: Not reported
RAP Payment Date: Not reported
RAP Last Order Approved: Not reported
RA Task ID: 8139
RA Cleanup Responsible: LP - LOCAL PROGRAM
RA Funding Elig Type: -
Ra Years to Complete: Not reported
RA Actual Cost: Not reported
SRC Action Type: NFA - NO FURTHER ACTION
SRC Submit Date: 07-10-1991
SRC Review Date: 07-17-1991
SRC Completion Status: A - APPROVED
SRC Completion Status Dt: 07-29-1991
SRC Issue Date: 07-29-1991
SRC Comment: Not reported

UST:

Facility ID: 8942629
Facility Phone: (904) 375-1911
Facility Status: CLOSED
Facility Type: Fuel User / Non-retail
Type Description: Fuel user/Non-retail
DEP Contrctr Own: No
Lat/Long (dms): 29 38 57 / 82 19 26
Positioning Method: UNVR

Owner:

Owner Id: 1567
Owner Name: BASTISTA, RANDY A
Owner Address: 21 SE 2ND PL
Owner Address 2: Not reported
Owner City,St,Zip: GAINESVILLE, FL 32601
Owner Contact: RANDY A. BASTISTA
Owner Phone: (904) 375-1911

Tank Id: 1
Vessel Indicator: TANK
Gallons: 287
Tank Location: UNDERGROUND
Substance: Leaded gas
Content Description: Leaded Gas
Install Date: Not reported
Status: Removed
Status Date: 31-MAR-1991

Construction:

Construction Category: Not reported

Map ID
Direction
Distance
Distance (ft.)
Elevation

MAP FINDINGS

MEDIA IMAGE PHOTOGRAPHY (Continued)

EDR ID Number
EPA ID Number

U001340458

Construction Description: Not reported

Monitoring:

Petro Monitoring Category: Not reported
Monitoring Description: Not reported

Piping:

Piping Category: Not reported
Piping Description: Not reported

**65
ENE
1/4-1/2
2277 ft.**

**VIPER BOATS
1106 SE 4TH AVE
GAINESVILLE, FL 32601**

**ALACHUA CO. FL
LUST
UST**

**U001340506
N/A**

**Relative:
Lower**

ALACHUA CO. FL:

ACEPD Number: 0613-00
Class: Exempt Facilities - No Hazardous Materials Stored Onsite Or Development Review Projects
Close Date: Not reported
Tanks: Not reported
Last Inspection Dt6/26/1992

ACEPD Number: 0613-01
Class: Regulated Hazardous Materials Facilities
Close Date: 03/08/1996
Tanks: Not reported
Last Inspection Dt3/7/1996

ACEPD Number: 0613-10
Class: Exempt Facilities - No Hazardous Materials Stored Onsite Or Development Review Projects
Close Date: 10/01/1990
Tanks: Not reported
Last Inspection DtNot reported

ACEPD Number: 0613-20
Class: Regulated Hazardous Materials Facilities
Close Date: 05/13/2003
Tanks: Not reported
Last Inspection Dt5/13/2003

LUST:

Region: STATE
Datum: 8945109
2nd Facility Addr: Not reported
District: Northeast District
Facility Status: CLOSED
Facility Type: C - Fuel user/Non-retail -
Operator: NANCY VAUSE
Facility Phone: (904) 481-2455
Name Update: Not reported
Address Update: Not reported
Lat/Long (dms): 29 38 54.5468 / 82 18 40.1503
Feature: Not reported
Method: UNVR
Datum: 0

Map ID
Direction
Distance
Distance (ft.)
Elevation

MAP FINDINGS

VIPER BOATS (Continued)

EDR ID Number
EPA ID Number

Database(s)

U001340506

Section: Not reported
Township: Not reported
Range: Not reported
Score When Ranked: 10
Score Effective Date: 04-28-2005
Score When Ranked: 10
Facility Cleanup Rank: 8533
Related Party ID: 38305
Related Party Role: ACCOUNT OWNER
Related Party Begin: 02-13-1995
Related Party: VAUSE, NANCY
Related Party Addr: PO BOX 217
Related Party Addr 2: Not reported
Related Party City,St,Zip: HAWTHORNE, FL 32640
Related Prty Contact: NANCY VAUSE
Related Party Phone: (904) 481-2455
RP Bad Address: Not reported

Facscore:
Highest current score: 10
Score Effective Date: 4/28/2005
Discharge Score Effective: 4/28/2005
Lat dd: 29
Lat mm: 38
Lat ss: 54.5468
Long dd: 82
Long mm: 18
Long ss: 40.1503
Facility Status: CLOSED
Facility Type: C - Fuel user/Non-retail
Facility Cleanup Status: APPL
Srp Stcm Related Party Id: 38305
Fprtc FacParty Related Type Id: ACCOUNT OWNER
Contact: NANCY VAUSE
Contact Company: VAUSE, NANCY
Contact Address: PO BOX 217
Contact City: HAWTHORNE
Contact Stat: FL
Contact Zip: 32640
Phone: 9044812455
Bad Address Ind: Not reported

Highest current score: 10
Score Effective Date: 4/28/2005
Discharge Score Effective: 4/28/2005
Lat dd: 29
Lat mm: 38
Lat ss: 54.5468
Long dd: 82
Long mm: 18
Long ss: 40.1503
Facility Status: CLOSED
Facility Type: C - Fuel user/Non-retail
Facility Cleanup Status: APPL
Srp Stcm Related Party Id: 38305
Fprtc FacParty Related Type Id: PROPERTY OWNER
Contact: NANCY VAUSE
Contact Company: VAUSE, NANCY

Map ID
Direction
Distance
Distance (ft.)
Elevation

MAP FINDINGS

VIPER BOATS (Continued)

EDR ID Number
EPA ID Number

Database(s)

U001340506

Contact Address: PO BOX 217
Contact City: HAWTHORNE
Contact Stat: FL
Contact Zip: 32640
Phone: 9044812455
Bad Address Ind: Not reported

District: NED
Facility ID: 8945109
Discharge Date: 12-20-1988
Pct Discharge Combined With: Not reported
Cleanup Required: R - CLEANUP REQUIRED
Discharge Cleanup Status: ENTD - ELIGIBLE - NO TASK LEVEL DATA
Disch Cleanup Status Dt: 10-09-2000
Cleanup Work Status: INACTIVE
Information Source: E - EDI
Other Source Description: Not reported
Eligibility Indicator: E
Site Manager: Not reported
Site Mgr End Date: Not reported
Tank Office: -
Score When Ranked: 10
Score Effective Date: 04-28-2005
Facility Cleanup Rank: 8533
District: NED
Facility ID: 8945109
Discharge Date: 12-20-1988
Pct Discharge Combined With: Not reported
Cleanup Required: R - CLEANUP REQUIRED
Discharge Cleanup Status: ENTD - ELIGIBLE - NO TASK LEVEL DATA
Disch Cleanup Status Dt: 10-09-2000
Cleanup Work Status: INACTIVE
Information Source: E - EDI
Other Source Description: Not reported
Application Received Dt: 12-28-1988
Cleanup Program: E - EARLY DETECTION INCENTIVE
Eligibility Status: E - ELIGIBLE
Elig Status Date: 12-22-1989
Letter Of Intent Dt: Not reported
Elig Letter Sent: 12-22-1989
Redetermined: No
Inspection Date: 07-06-1989
Site Manager: Not reported
Site Mgr End Date: Not reported
Tank Office: -
Score When Ranked: 10
Score Effective Date: 04-28-2005
Facility Cleanup Rank: 8533
Deductible Amount: Not reported
Deductible Paid To Date: \$0.00
Co-Pay Amount: Not reported
Co-Pay Paid To Date: \$0.00
Cap Amount: Not reported
District: NED
Facility ID: 8945109
Discharge Date: 12-20-1988
Pct Discharge Combined With: Not reported

Map ID
 Direction
 Distance
 Distance (ft.)
 Elevation Site

MAP FINDINGS

Database(s)
 EDR ID Number
 EPA ID Number

VIPER BOATS (Continued)

U001340506

Cleanup Required:	R - CLEANUP REQUIRED
Discharge Cleanup Status:	ENTD - ELIGIBLE - NO TASK LEVEL DATA
Disch Cleanup Status Dt:	10-09-2000
Cleanup Work Status:	INACTIVE
Information Source:	E - EDI
Other Source Description:	Not reported
Elig Indicator:	E - ELIGIBLE
Site Manager:	Not reported
Site Mgr End Date:	Not reported
Tank Office:	-
Score When Ranked:	10
Score Effective Date:	04-28-2005
Facility Cleanup Rank:	8533
Contaminated Drinking Wells:	0
Contaminated Monitoring Well:	No
Contaminated Soil:	Yes
Contaminated Surface Water:	No
Contaminated Ground Water:	No
Pollutant:	C - GASOHOL
Pollutant Other Description:	Not reported
Gallons Discharged:	Not reported
District:	NED
Facility ID:	8945109
Facility Status:	CLOSED
Facility Type:	C - Fuel user/Non-retail - Fuel user/Non-retail
Score When Ranked:	10
Discharge Date:	12-20-1988
Pct Discharge Combined With:	Not reported
Cleanup Required:	R - CLEANUP REQUIRED
Discharge Cleanup Status:	ENTD - ELIGIBLE - NO TASK LEVEL DATA
Disch Cleanup Status Dt:	10-09-2000
Cleanup Work Status:	INACTIVE
Eligibility Indicator:	E
Site Manager:	Not reported
Site Mgr End Date:	Not reported
Tank Office:	-
SR Task ID:	7990
SR Cleanup Responsible:	ST - STATE
SR Funding Elig Type:	-
SR Actual Cost:	Not reported
SR Actual Completion Date:	Not reported
SR Payment Date:	Not reported
SR Oral Date:	Not reported
SR Written Date:	Not reported
Soil Removal:	Not reported
Free Product Removal:	Not reported
Soil Tonnage Removed:	Not reported
Soil Treatment:	Not reported
Other Treatment:	Not reported
SR Alt Procedure Recieved:	Not reported
SR Alt Procedure Status:	Not reported
SR Alt Procedure Status Date:	Not reported
SR Alt Procedure Comments:	Not reported
SA ID:	7991
SA Cleanup Responsible:	ST - STATE
SA Funding Elig Type:	-
SA Actual Cost:	Not reported

Map ID
Direction
Distance
Distance (ft.)
Elevation

MAP FINDINGS

VIPER BOATS (Continued)

EDR ID Number
EPA ID Number

U001340506

SA Actual Completion Date: Not reported
SA Payment Date: Not reported
RAP Task ID: 7992
RAP Cleanup Responsible ID: ST - STATE
RAP Funding Elig Type: -
RAP Actual Cost: Not reported
RAP Actual Completion Date: Not reported
RAP Payment Date: Not reported
RAP Last Order Approved: Not reported
RA Task ID: 7993
RA Cleanup Responsible: ST - STATE
RA Funding Elig Type: -
Ra Years to Complete: Not reported
RA Actual Cost: Not reported
SRC Action Type: -
SRC Submit Date: Not reported
SRC Review Date: Not reported
SRC Completion Status: -
SRC Completion Status Dt: Not reported
SRC Issue Date: Not reported
SRC Comment: Not reported

UST:

Facility ID: 8945109
Facility Phone: (904) 481-2455
Facility Status: CLOSED
Facility Type: Fuel User / Non-retail
Type Description: Fuel user/Non-retail
DEP Contrctr Own: No
Lat/Long (dms): 29 38 53 / 82 18 39
Positioning Method: UNVR

Owner:

Owner Id: 38305
Owner Name: VAUSE, NANCY
Owner Address: PO BOX 217
Owner Address 2: Not reported
Owner City,St,Zip: HAWTHORNE, FL 32640
Owner Contact: NANCY VAUSE
Owner Phone: (904) 481-2455

Tank Id: 1
Vessel Indicator: TANK
Gallons: 200
Tank Location: UNDERGROUND
Substance: Leaded gas
Content Description: Leaded Gas
Install Date: Not reported
Status: Removed
Status Date: Not reported

Construction:

Construction Category: Not reported
Construction Description: Not reported

Monitoring:

Map ID
Direction
Distance
Distance (ft.)
Elevation

MAP FINDINGS

Site

Database(s)

EDR ID Number
EPA ID Number

VIPER BOATS (Continued)

U001340506

Petro Monitoring Category: Not reported
Monitoring Description: Not reported

Piping:
Piping Category: Not reported
Piping Description: Not reported

Tank Id: 2
Vessel Indicator: TANK
Gallons: 200
Tank Location: UNDERGROUND
Substance: Leaded gas
Content Description: Leaded Gas
Install Date: Not reported
Status: Removed
Status Date: 30-JUN-1992

Construction:
Construction Category: Not reported
Construction Description: Not reported

Monitoring:
Petro Monitoring Category: Not reported
Monitoring Description: Not reported

Piping:
Piping Category: Not reported
Piping Description: Not reported

Tank Id: 3
Vessel Indicator: TANK
Gallons: 200
Tank Location: UNDERGROUND
Substance: Leaded gas
Content Description: Leaded Gas
Install Date: Not reported
Status: Removed
Status Date: 30-JUN-1992

Construction:
Construction Category: Not reported
Construction Description: Not reported

Monitoring:
Petro Monitoring Category: Not reported
Monitoring Description: Not reported

Piping:
Piping Category: Not reported
Piping Description: Not reported

Tank Id: 4
Vessel Indicator: TANK

Map ID
Direction
Distance
Distance (ft.)
Elevation

MAP FINDINGS

VIPER BOATS (Continued)

EDR ID Number
EPA ID Number

U001340506

Gallons: 200
Tank Location: UNDERGROUND
Substance: Leaded gas
Content Description: Leaded Gas
Install Date: Not reported
Status: Removed
Status Date: 30-JUN-1992

Construction:
Construction Category: Not reported
Construction Description: Not reported

Monitoring:
Petro Monitoring Category: Not reported
Monitoring Description: Not reported

Piping:
Piping Category: Not reported
Piping Description: Not reported

66
WSW
1/4-1/2
2302 ft.

GAS DEPOT
801 S MAIN ST
GAINESVILLE, FL 32601

ALACHUA CO. FL
LUST
AST

S101264586
N/A

Relative:
Lower

ALACHUA CO. FL:
ACEPD Number: 0190-00
Class: Exempt Facilities - No Hazardous Materials Stored Onsite Or Development Review Projects
Close Date: 07/11/2002
Tanks: Not reported
Last Inspection Dt:7/11/2002

ACEPD Number: 0190-01
Class: Regulated Hazardous Materials Facilities
Close Date: 04/27/1998
Tanks: Not reported
Last Inspection Dt:4/27/1998

ACEPD Number: 0190-02
Class: Regulated Hazardous Materials Facilities
Close Date: 07/11/2002
Tanks: Not reported
Last Inspection Dt:7/11/2002

ACEPD Number: 0190-11
Class: Regulated Hazardous Materials Facilities
Close Date: 10/26/1999
Tanks: Not reported
Last Inspection Dt:10/26/1999

ACEPD Number: 0190-21
Class: Regulated Hazardous Materials Facilities
Close Date: 07/11/2002
Tanks: Not reported
Last Inspection Dt:7/11/2002

Actual:
140 ft.

Map ID
Direction
Distance
Distance (ft.)
Elevation Site

MAP FINDINGS

Database(s) EDR ID Number
EPA ID Number

GAS DEPOT (Continued)

S101264586

LUST:

Region: STATE
Datum: 8518079
2nd Facility Addr: Not reported
District: Northeast District
Facility Status: CLOSED
Facility Type: A - Retail Station -
Operator: PEARSON, STU
Facility Phone: (352) 334-5072
Name Update: Not reported
Address Update: 03-28-2002
Lat/Long (dms): 29 38 36.3722 / 82 19 28.032
Feature: Not reported
Method: AGPS
Datum: 0
Section: 004
Township: 010
Range: 020
Score When Ranked: 10
Score Effective Date: 05-15-2006
Score When Ranked: 6
Facility Cleanup Rank: 12937
Related Party ID: 47795
Related Party Role: ACCOUNT OWNER
Related Party Begin: 03-12-2002
Related Party: GAINESVILLE CITY
Related Party Addr: PO BOX 490 MS 58
Related Party Addr 2: Not reported
Related Party City,St,Zip: GAINESVILLE, FL 32601
Related Prty Contact: STU PEARSON
Related Party Phone: (352) 334-5072
RP Bad Address: No

Facscore:

Highest current score: 10
Score Effective Date: 5/15/2006
Discharge Score Effective: 5/15/2006
Lat dd: 29
Lat mm: 38
Lat ss: 36.3722
Long dd: 82
Long mm: 19
Long ss: 28.032
Facility Status: CLOSED
Facility Type: A - Retail Station
Facility Cleanup Status: ONGO
Srp Stcm Related Party Id: 47795
Fprt FacParty Related Type Id: ACCOUNT OWNER
Contact: STU PEARSON
Contact Company: GAINESVILLE CITY
Contact Address: PO BOX 490 MS 58
Contact City: GAINESVILLE
Contact Stat: FL
Contact Zip: 32601
Phone: 3523345072
Bad Address Ind: N

Map ID
Direction
Distance
Distance (ft.)
Elevation Site

MAP FINDINGS

Database(s)
EDR ID Number
EPA ID Number

GAS DEPOT (Continued)

S101264586

Highest current score: 10
Score Effective Date: 5/15/2006
Discharge Score Effective: 5/15/2006
Lat dd: 29
Lat mm: 38
Lat ss: 36.3722
Long dd: 82
Long mm: 19
Long ss: 28.032
Facility Status: CLOSED
Facility Type: A - Retail Station
Facility Cleanup Status: ONGO
Srp Stcm Related Party Id: 47795
Fprtc FacParty Related Type Id: PROPERTY OWNER
Contact: STU PEARSON
Contact Company: GAINESVILLE CITY
Contact Address: PO BOX 490 MS 58
Contact City: GAINESVILLE
Contact Stat: FL
Contact Zip: 32601
Phone: 3523345072
Bad Address Ind: N

District: NED
Facility ID: 8518079
Discharge Date: 12-27-1988
Pct Discharge Combined With: Not reported
Cleanup Required: R - CLEANUP REQUIRED
Discharge Cleanup Status: RA - RA ONGOING
Disch Cleanup Status Dt: 10-09-2000
Cleanup Work Status: ACTIVE
Information Source: E - EDI
Other Source Description: Not reported
Eligibility Indicator: E
Site Manager: KUCHIBHOTL_P
Site Mgr End Date: Not reported
Tank Office: PCLP1 - Alachua County
Score When Ranked: 10
Score Effective Date: 05-15-2006
Facility Cleanup Rank: 12937
District: NED
Facility ID: 8518079
Discharge Date: 12-27-1988
Pct Discharge Combined With: Not reported
Cleanup Required: R - CLEANUP REQUIRED
Discharge Cleanup Status: RA - RA ONGOING
Disch Cleanup Status Dt: 10-09-2000
Cleanup Work Status: ACTIVE
Information Source: E - EDI
Other Source Description: Not reported
Application Received Dt: 01-03-1989
Cleanup Program: E - EARLY DETECTION INCENTIVE
Eligibility Status: E - ELIGIBLE
Elig Status Date: 09-28-1989
Letter Of Intent Dt: Not reported
Elig Letter Sent: 09-28-1989
Redetermined: No

Map ID
Direction
Distance
Distance (ft.)
Elevation

MAP FINDINGS

GAS DEPOT (Continued)

EDR ID Number
EPA ID Number

Database(s)

S101264586

Inspection Date: 03-30-1989
Site Manager: KUCHIBHOTL_P
Site Mgr End Date: Not reported
Tank Office: PCLP1 - Alachua County
Score When Ranked: 10
Score Effective Date: 05-15-2006
Facility Cleanup Rank: 12937
Deductible Amount: Not reported
Deductible Paid To Date: \$0.00
Co-Pay Amount: Not reported
Co-Pay Paid To Date: \$0.00
Cap Amount: Not reported
District: NED
Facility ID: 8518079
Discharge Date: 12-27-1988
Pct Discharge Combined With: Not reported
Cleanup Required: R - CLEANUP REQUIRED
Discharge Cleanup Status: RA - RA ONGOING
Disch Cleanup Status Dt: 10-09-2000
Cleanup Work Status: ACTIVE
Information Source: E - EDI
Other Source Description: Not reported
Elig Indicator: E - ELIGIBLE
Site Manager: KUCHIBHOTL_P
Site Mgr End Date: Not reported
Tank Office: PCLP1 - Alachua County
Score When Ranked: 10
Score Effective Date: 05-15-2006
Facility Cleanup Rank: 12937
Contaminated Drinking Wells: 0
Contaminated Monitoring Well: No
Contaminated Soil: Yes
Contaminated Surface Water: No
Contaminated Ground Water: No
Pollutant: A - LEADED GAS
Pollutant Other Description: Not reported
Gallons Discharged: Not reported
District: NED
Facility ID: 8518079
Discharge Date: 12-27-1988
Pct Discharge Combined With: Not reported
Cleanup Required: R - CLEANUP REQUIRED
Discharge Cleanup Status: RA - RA ONGOING
Disch Cleanup Status Dt: 10-09-2000
Cleanup Work Status: ACTIVE
Information Source: E - EDI
Other Source Description: Not reported
Elig Indicator: E - ELIGIBLE
Site Manager: KUCHIBHOTL_P
Site Mgr End Date: Not reported
Tank Office: PCLP1 - Alachua County
Score When Ranked: 10
Score Effective Date: 05-15-2006
Facility Cleanup Rank: 12937
Contaminated Drinking Wells: 0
Contaminated Monitoring Well: No
Contaminated Soil: Yes

Map ID
 Direction
 Distance
 Distance (ft.)
 Elevation Site

MAP FINDINGS

Database(s)
 EDR ID Number
 EPA ID Number

GAS DEPOT (Continued)

S101264586

Contaminated Surface Water: No
 Contaminated Ground Water: No
 Pollutant: B - UNLEADED GAS
 Pollutant Other Description: Not reported
 Gallons Discharged: Not reported
 District: NED
 Facility ID: 8518079
 Discharge Date: 12-27-1988
 Pct Discharge Combined With: Not reported
 Cleanup Required: R - CLEANUP REQUIRED
 Discharge Cleanup Status: RA - RA ONGOING
 Disch Cleanup Status Dt: 10-09-2000
 Cleanup Work Status: ACTIVE
 Information Source: E - EDI
 Other Source Description: Not reported
 Elig Indicator: E - ELIGIBLE
 Site Manager: KUCHIBHOTL_P
 Site Mgr End Date: Not reported
 Tank Office: PCLP1 - Alachua County
 Score When Ranked: 10
 Score Effective Date: 05-15-2006
 Facility Cleanup Rank: 12937
 Contaminated Drinking Wells: 0
 Contaminated Monitoring Well: No
 Contaminated Soil: Yes
 Contaminated Surface Water: No
 Contaminated Ground Water: No
 Pollutant: M - FUEL OIL - ONSITE HEAT
 Pollutant Other Description: Not reported
 Gallons Discharged: Not reported
 District: NED
 Facility ID: 8518079
 Facility Status: CLOSED
 Facility Type: A - Retail Station - Retail Station
 Score When Ranked: 10
 Discharge Date: 12-27-1988
 Pct Discharge Combined With: Not reported
 Cleanup Required: R - CLEANUP REQUIRED
 Discharge Cleanup Status: RA - RA ONGOING
 Disch Cleanup Status Dt: 10-09-2000
 Cleanup Work Status: ACTIVE
 Eligibility Indicator: E
 Site Manager: KUCHIBHOTL_P
 Site Mgr End Date: Not reported
 Tank Office: PCLP1 - Alachua County
 SR Task ID: 8566
 SR Cleanup Responsible: LP - LOCAL PROGRAM
 SR Funding Elig Type: -
 SR Actual Cost: Not reported
 SR Actual Completion Date: Not reported
 SR Payment Date: Not reported
 SR Oral Date: Not reported
 SR Written Date: Not reported
 Soil Removal: Not reported
 Free Product Removal: Yes
 Soil Tonnage Removed: Not reported
 Soil Treatment: Not reported

Map ID
Direction
Distance
Distance (ft.)
Elevation Site

MAP FINDINGS

Database(s)
EDR ID Number
EPA ID Number

GAS DEPOT (Continued)

S101264586

Other Treatment: Not reported
SR Alt Procedure Recieved: Not reported
SR Alt Procedure Status: Not reported
SR Alt Procedure Status Date: Not reported
SR Alt Procedure Comments: Not reported
SA ID: 8567
SA Cleanup Responsible: LP - LOCAL PROGRAM
SA Funding Elig Type: -
SA Actual Cost: Not reported
SA Actual Completion Date: 07-03-1991
SA Payment Date: Not reported
RAP Task ID: 8568
RAP Cleanup Responsible ID: LP - LOCAL PROGRAM
RAP Funding Elig Type: -
RAP Actual Cost: Not reported
RAP Actual Completion Date: Not reported
RAP Payment Date: Not reported
RAP Last Order Approved: Not reported
RA Task ID: 8569
RA Cleanup Responsible: LP - LOCAL PROGRAM
RA Funding Elig Type: -
Ra Years to Complete: Not reported
RA Actual Cost: Not reported
SRC Action Type: -
SRC Submit Date: Not reported
SRC Review Date: Not reported
SRC Completion Status: -
SRC Completion Status Dt: Not reported
SRC Issue Date: Not reported
SRC Comment: Not reported

AST:

Facility Phone: (352) 334-5072
Facility Status: CLOSED
Facility Type: Retail Station
Type Description: Retail Station
DEP Contrctr Own: No
Lat/Long (dms): 29 38 40 / 82 19 30
Positioning Method: AGPS

Owner:

Owner Id: 47795
Owner Name: GAINESVILLE CITY
Owner Address: PO BOX 490 MS 58
Owner Address 2: Not reported
Owner City,St,Zip: GAINESVILLE, FL 32601
Owner Contact: STU PEARSON
Owner Phone: (352) 334-5072

Tank Id: 3
Gallons: 17000
Tank Location: ABOVEGROUND
Substance: Unleaded gas
Content Description: Unleaded Gas
Install Date: Not reported
Status: Closed in place

Map ID
Direction
Distance
Distance (ft.)
Elevation

MAP FINDINGS

Site

Database(s)

EDR ID Number
EPA ID Number

GAS DEPOT (Continued)

S101264586

Status Date: 01-JUN-2002

Construction:

Construction Category: Not reported
Construction Description: Not reported

Monitoring:

Petro Monitoring Category: Not reported
Monitoring Description: Not reported

Piping:

Piping Category: Not reported
Piping Description: Not reported

Tank Id: 2
Gallons: 17000
Tank Location: ABOVEGROUND
Substance: Unleaded gas
Content Description: Unleaded Gas
Install Date: Not reported
Status: Closed in place
Status Date: 01-JUN-2002

Construction:

Construction Category: Not reported
Construction Description: Not reported

Monitoring:

Petro Monitoring Category: Not reported
Monitoring Description: Not reported

Piping:

Piping Category: Not reported
Piping Description: Not reported

Tank Id: 1
Gallons: 20000
Tank Location: ABOVEGROUND
Substance: Unleaded gas
Content Description: Unleaded Gas
Install Date: Not reported
Status: Closed in place
Status Date: 01-JUN-2002

Construction:

Construction Category: Not reported
Construction Description: Not reported

Monitoring:

Petro Monitoring Category: Not reported
Monitoring Description: Not reported

Map ID
Direction
Distance
Distance (ft.)
Elevation

MAP FINDINGS

GAS DEPOT (Continued)

EDR ID Number
EPA ID Number

Database(s)

S101264586

Piping:

Piping Category: Not reported

Piping Description: Not reported

Q67 **CORNER STATION INC**
WNW **223 S MAIN ST**
1/4-1/2 **GAINESVILLE, FL 32601**
2330 ft.

ALACHUA CO. FL **U001340029**
LUST **N/A**
UST

Site 3 of 3 in cluster Q

Relative:
Higher

ALACHUA CO. FL:

ACEPD Number: 0030

Actual: Class: Exempt Facilities - No Hazardous Materials Stored Onsite Or Development Review Projects
172 ft. Close Date: 11/06/1995

Tanks: Not reported

Last Inspection Dt: 6/29/1993

LUST:

Region: STATE

Datum: 8500050

2nd Facility Addr: Not reported

District: Northeast District

Facility Status: CLOSED

Facility Type: A - Retail Station -

Operator: LINDA MCGURN

Facility Phone: (904) 376-3897

Name Update: 02-24-1997

Address Update: Not reported

Lat/Long (dms): 29 38 57.9478 / 82 19 28.9616

Feature: Not reported

Method: UNVR

Datum: 0

Section: 005

Township: 010

Range: 020

Score When Ranked: 79

Score Effective Date: 11-08-2005

Score When Ranked: 6

Facility Cleanup Rank: 12937

Related Party ID: 5328

Related Party Role: ACCOUNT OWNER

Related Party Begin: 05-20-1994

Related Party: DAQUILA, CARL

Related Party Addr: 1443 NE 23RD AVE

Related Party Addr 2: Not reported

Related Party City, St, Zip: GAINESVILLE, FL 32609

Related Party Contact: CARL C DAQUILA

Related Party Phone: (904) 376-3897

RP Bad Address: No

Facscore:

Highest current score: 79

Score Effective Date: 11/8/2005

Discharge Score Effective: 11/8/2005

Lat dd: 29

Lat mm: 38

Map ID
Direction
Distance
Distance (ft.)
Elevation Site

MAP FINDINGS

Database(s)
EDR ID Number
EPA ID Number

CORNER STATION INC (Continued)

U001340029

Lat ss: 57.9478
Long dd: 82
Long mm: 19
Long ss: 28.9616
Facility Status: CLOSED
Facility Type: A - Retail Station
Facility Cleanup Status: ONGO
Srp Stcm Related Party Id: 5328
Fprtc FacParty Related Type Id: ACCOUNT OWNER
Contact: CARL C DAQUILA
Contact Company: DAQUILA, CARL
Contact Address: 1443 NE 23RD AVE
Contact City: GAINESVILLE
Contact Stat: FL
Contact Zip: 32609
Phone: 9043763897
Bad Address Ind: N

Highest current score: 79
Score Effective Date: 11/8/2005
Discharge Score Effective: 11/8/2005
Lat dd: 29
Lat mm: 38
Lat ss: 57.9478
Long dd: 82
Long mm: 19
Long ss: 28.9616
Facility Status: CLOSED
Facility Type: A - Retail Station
Facility Cleanup Status: ONGO
Srp Stcm Related Party Id: 26917
Fprtc FacParty Related Type Id: PROPERTY OWNER
Contact: LINDA MCGURN
Contact Company: CORNER STATION INC
Contact Address: P O BOX 2900
Contact City: GAINESVILLE
Contact Stat: FL
Contact Zip: 32602
Phone: 3523726172
Bad Address Ind: N

District: NED
Facility ID: 8500050
Discharge Date: 02-25-1988
Pct Discharge Combined With: Not reported
Cleanup Required: R - CLEANUP REQUIRED
Discharge Cleanup Status: RA - RA ONGOING
Disch Cleanup Status Dt: 12-06-2000
Cleanup Work Status: ACTIVE
Information Source: E - EDI
Other Source Description: Not reported
Eligibility Indicator: E
Site Manager: KUCHIBHOTL_P
Site Mgr End Date: Not reported
Tank Office: PCLP1 - Alachua County
Score When Ranked: 79
Score Effective Date: 11-08-2005

Map ID
Direction
Distance
Distance (ft.)
Elevation Site

MAP FINDINGS

Database(s)
EDR ID Number
EPA ID Number

CORNER STATION INC (Continued)

U001340029

Facility Cleanup Rank: 12937
District: NED
Facility ID: 8500050
Discharge Date: 02-25-1988
Pct Discharge Combined With: Not reported
Cleanup Required: R - CLEANUP REQUIRED
Discharge Cleanup Status: RA - RA ONGOING
Disch Cleanup Status Dt: 12-06-2000
Cleanup Work Status: ACTIVE
Information Source: E - EDI
Other Source Description: Not reported
Application Received Dt: 02-25-1988
Cleanup Program: E - EARLY DETECTION INCENTIVE
Eligibility Status: E - ELIGIBLE
Elig Status Date: 04-14-1988
Letter Of Intent Dt: Not reported
Elig Letter Sent: 04-14-1988
Redetermined: No
Inspection Date: 03-24-1988
Site Manager: KUCHIBHOTL_P
Site Mgr End Date: Not reported
Tank Office: PCLP1 - Alachua County
Score When Ranked: 79
Score Effective Date: 11-08-2005
Facility Cleanup Rank: 12937
Deductible Amount: Not reported
Deductible Paid To Date: \$0.00
Co-Pay Amount: Not reported
Co-Pay Paid To Date: \$0.00
Cap Amount: Not reported
District: NED
Facility ID: 8500050
Discharge Date: 02-25-1988
Pct Discharge Combined With: Not reported
Cleanup Required: R - CLEANUP REQUIRED
Discharge Cleanup Status: RA - RA ONGOING
Disch Cleanup Status Dt: 12-06-2000
Cleanup Work Status: ACTIVE
Information Source: E - EDI
Other Source Description: Not reported
Elig Indicator: E - ELIGIBLE
Site Manager: KUCHIBHOTL_P
Site Mgr End Date: Not reported
Tank Office: PCLP1 - Alachua County
Score When Ranked: 79
Score Effective Date: 11-08-2005
Facility Cleanup Rank: 12937
Contaminated Drinking Wells: 0
Contaminated Monitoring Well: Yes
Contaminated Soil: No
Contaminated Surface Water: No
Contaminated Ground Water: Yes
Pollutant: Z - OTHER NON REGULATED
Pollutant Other Description: Not reported
Gallons Discharged: Not reported
District: NED
Facility ID: 8500050

Map ID
Direction
Distance
Distance (ft.)
Elevation Site

MAP FINDINGS

Database(s)
EDR ID Number
EPA ID Number

CORNER STATION INC (Continued)

U001340029

Facility Status: CLOSED
Facility Type: A - Retail Station - Retail Station
Score When Ranked: 79
Discharge Date: 02-25-1988
Pct Discharge Combined With: Not reported
Cleanup Required: R - CLEANUP REQUIRED
Discharge Cleanup Status: RA - RA ONGOING
Disch Cleanup Status Dt: 12-06-2000
Cleanup Work Status: ACTIVE
Eligibility Indicator: E
Site Manager: KUCHIBHOTL_P
Site Mgr End Date: Not reported
Tank Office: PCLP1 - Alachua County
SR Task ID: 8957
SR Cleanup Responsible: ST - STATE
SR Funding Elig Type: -
SR Actual Cost: Not reported
SR Actual Completion Date: Not reported
SR Payment Date: Not reported
SR Oral Date: Not reported
SR Written Date: Not reported
Soil Removal: Not reported
Free Product Removal: Not reported
Soil Tonnage Removed: Not reported
Soil Treatment: Not reported
Other Treatment: Not reported
SR Alt Procedure Recieved: Not reported
SR Alt Procedure Status: Not reported
SR Alt Procedure Status Date: Not reported
SR Alt Procedure Comments: Not reported
SA ID: 8958
SA Cleanup Responsible: ST - STATE
SA Funding Elig Type: -
SA Actual Cost: Not reported
SA Actual Completion Date: Not reported
SA Payment Date: Not reported
RAP Task ID: 8959
RAP Cleanup Responsible ID: ST - STATE
RAP Funding Elig Type: -
RAP Actual Cost: Not reported
RAP Actual Completion Date: Not reported
RAP Payment Date: Not reported
RAP Last Order Approved: Not reported
RA Task ID: 8960
RA Cleanup Responsible: ST - STATE
RA Funding Elig Type: -
Ra Years to Complete: Not reported
RA Actual Cost: Not reported
SRC Action Type: -
SRC Submit Date: Not reported
SRC Review Date: Not reported
SRC Completion Status: -
SRC Completion Status Dt: Not reported
SRC Issue Date: Not reported
SRC Comment: Not reported

Map ID
Direction
Distance
Distance (ft.)
Elevation

Site

MAP FINDINGS

Database(s)

EDR ID Number
EPA ID Number

CORNER STATION INC (Continued)

U001340029

UST:

Facility ID: 8500050
Facility Phone: (904) 376-3897
Facility Status: CLOSED
Facility Type: Retail Station
Type Description: Retail Station
DEP Contrctr Own: No
Lat/Long (dms): 29 29 10 / 82 19 15
Positioning Method: UNVR

Owner:

Owner Id: 5328
Owner Name: DAQUILA, CARL
Owner Address: 1443 NE 23RD AVE
Owner Address 2: Not reported
Owner City,St,Zip: GAINESVILLE, FL 32609
Owner Contact: CARL C DAQUILA
Owner Phone: (904) 376-3897

Tank Id: 1
Vessel Indicator: TANK
Gallons: 1100
Tank Location: UNDERGROUND
Substance: Unleaded gas
Content Description: Unleaded Gas
Install Date: Not reported
Status: Removed
Status Date: 31-JAN-1989

Construction:

Construction Category: Not reported
Construction Description: Not reported

Monitoring:

Petro Monitoring Category: Not reported
Monitoring Description: Not reported

Piping:

Piping Category: Not reported
Piping Description: Not reported

Tank Id: 2
Vessel Indicator: TANK
Gallons: 1990
Tank Location: UNDERGROUND
Substance: Unleaded gas
Content Description: Unleaded Gas
Install Date: Not reported
Status: Removed
Status Date: 31-JAN-1989

Construction:

Construction Category: Not reported
Construction Description: Not reported

Map ID
Direction
Distance
Distance (ft.)
Elevation

MAP FINDINGS

Site

Database(s)

EDR ID Number
EPA ID Number

CORNER STATION INC (Continued)

U001340029

Monitoring:

Petro Monitoring Category: Not reported
Monitoring Description: Not reported

Piping:

Piping Category: Not reported
Piping Description: Not reported

Tank Id: 3
Vessel Indicator: TANK
Gallons: 1990
Tank Location: UNDERGROUND
Substance: Unleaded gas
Content Description: Unleaded Gas
Install Date: Not reported
Status: Removed
Status Date: 31-JAN-1989

Construction:

Construction Category: Not reported
Construction Description: Not reported

Monitoring:

Petro Monitoring Category: Not reported
Monitoring Description: Not reported

Piping:

Piping Category: Not reported
Piping Description: Not reported

Tank Id: 4
Vessel Indicator: TANK
Gallons: 280
Tank Location: UNDERGROUND
Substance: Waste oil
Content Description: Waste Oil
Install Date: Not reported
Status: Removed
Status Date: 01-NOV-1995

Construction:

Construction Category: Not reported
Construction Description: Not reported

Monitoring:

Petro Monitoring Category: Not reported
Monitoring Description: Not reported

Piping:

Piping Category: Not reported
Piping Description: Not reported

Map ID
Direction
Distance
Distance (ft.)
Elevation

MAP FINDINGS

CORNER STATION INC (Continued)

EDR ID Number
EPA ID Number

U001340029

Tank Id: 5
Vessel Indicator: TANK
Gallons: 888
Tank Location: UNDERGROUND
Substance: Kerosene
Content Description: Kerosene
Install Date: Not reported
Status: Removed
Status Date: 01-NOV-1995

Construction:
Construction Category: Not reported
Construction Description: Not reported

Monitoring:
Petro Monitoring Category: Not reported
Monitoring Description: Not reported

Piping:
Piping Category: Not reported
Piping Description: Not reported

68
NE
1/4-1/2
2454 ft.

SWIFTY MART #634
1007 E UNIVERSITY AVE
GAINESVILLE, FL 32605

ALACHUA CO. FL
LUST
UST
U001340046
N/A

Relative:
Higher

ALACHUA CO. FL:
ACEPD Number: 0047
Class: Exempt Facilities - No Hazardous Materials Stored Onsite Or Development Review Projects
Close Date: Not reported
Tanks: Not reported
Last Inspection Dt:11/7/2001

Actual:
162 ft.

LUST:
Region: STATE
Datum: 8500083
2nd Facility Addr: Not reported
District: Northeast District
Facility Status: CLOSED
Facility Type: A - Retail Station -
Operator: Not reported
Facility Phone: Not reported
Name Update: 09-23-1999
Address Update: 04-15-1998
Lat/Long (dms): 29 39 5.945 / 82 18 46.9358
Feature: Not reported
Method: AGPS
Datum: 0
Section: Not reported
Township: Not reported
Range: Not reported
Score When Ranked: 30
Score Effective Date: 04-11-2006
Score When Ranked: 5
Facility Cleanup Rank: 14364

Map ID
Direction
Distance
Distance (ft.)
Elevation Site

MAP FINDINGS

Database(s)
EDR ID Number
EPA ID Number

SWIFTY MART #634 (Continued)

U001340046

Related Party ID: 38096
Related Party Role: ACCOUNT OWNER
Related Party Begin: 11-21-2001
Related Party: E Z SERVE CONVENIENCE STORES INC
Related Party Addr: 1136 ZION CHURCH RD BLDG B #130
Related Party Addr 2: ATTN: TITAN MGMT GROUP
Related Party City,St,Zip: BRASELTON, GA 30517
Related Prty Contact: DUSTIN R RUSCH
Related Party Phone: (868) 848-2887
RP Bad Address: No

Facscore:

Highest current score: 30
Score Effective Date: 4/11/2006
Discharge Score Effective: 4/11/2006
Lat dd: 29
Lat mm: 39
Lat ss: 5.945
Long dd: 82
Long mm: 18
Long ss: 46.9358
Facility Status: CLOSED
Facility Type: A - Retail Station
Facility Cleanup Status: APPL
Srp Stcm Related Party Id: 38096
Fprt FacParty Related Type Id: ACCOUNT OWNER
Contact: DUSTIN R RUSCH
Contact Company: E Z SERVE CONVENIENCE STORES INC
Contact Address: 1136 ZION CHURCH RD BLDG B #130
Contact City: BRASELTON
Contact Stat: GA
Contact Zip: 30517
Phone: 8688482887
Bad Address Ind: N

District: NED
Facility ID: 8500083
Discharge Date: 12-08-1987
Pct Discharge Combined With: Not reported
Cleanup Required: R - CLEANUP REQUIRED
Discharge Cleanup Status: ENTD - ELIGIBLE - NO TASK LEVEL DATA
Disch Cleanup Status Dt: 10-09-2000
Cleanup Work Status: INACTIVE
Information Source: E - EDI
Other Source Description: Not reported
Eligibility Indicator: E
Site Manager: Not reported
Site Mgr End Date: Not reported
Tank Office: -
Score When Ranked: 30
Score Effective Date: 04-11-2006
Facility Cleanup Rank: 14364
District: NED
Facility ID: 8500083
Discharge Date: 12-08-1987
Pct Discharge Combined With: Not reported
Cleanup Required: R - CLEANUP REQUIRED
Discharge Cleanup Status: ENTD - ELIGIBLE - NO TASK LEVEL DATA

Map ID
Direction
Distance
Distance (ft.)
Elevation Site

MAP FINDINGS

Database(s)
EDR ID Number
EPA ID Number

SWIFTY MART #634 (Continued)

U001340046

Disch Cleanup Status Dt: 10-09-2000
Cleanup Work Status: INACTIVE
Information Source: E - EDI
Other Source Description: Not reported
Application Received Dt: 12-29-1987
Cleanup Program: E - EARLY DETECTION INCENTIVE
Eligibility Status: E - ELIGIBLE
Elig Status Date: 01-12-1989
Letter Of Intent Dt: 12-29-1987
Elig Letter Sent: 01-12-1989
Redetermined: No
Inspection Date: 12-29-1987
Site Manager: Not reported
Site Mgr End Date: Not reported
Tank Office: -
Score When Ranked: 30
Score Effective Date: 04-11-2006
Facility Cleanup Rank: 14364
Deductible Amount: Not reported
Deductible Paid To Date: \$0.00
Co-Pay Amount: Not reported
Co-Pay Paid To Date: \$0.00
Cap Amount: Not reported
District: NED
Facility ID: 8500083
Discharge Date: 12-08-1987
Pct Discharge Combined With: Not reported
Cleanup Required: R - CLEANUP REQUIRED
Discharge Cleanup Status: ENTD - ELIGIBLE - NO TASK LEVEL DATA
Disch Cleanup Status Dt: 10-09-2000
Cleanup Work Status: INACTIVE
Information Source: E - EDI
Other Source Description: Not reported
Elig Indicator: E - ELIGIBLE
Site Manager: Not reported
Site Mgr End Date: Not reported
Tank Office: -
Score When Ranked: 30
Score Effective Date: 04-11-2006
Facility Cleanup Rank: 14364
Contaminated Drinking Wells: 0
Contaminated Monitoring Well: Yes
Contaminated Soil: No
Contaminated Surface Water: No
Contaminated Ground Water: Yes
Pollutant: Z - OTHER NON REGULATED
Pollutant Other Description: Not reported
Gallons Discharged: Not reported
District: NED
Facility ID: 8500083
Facility Status: CLOSED
Facility Type: A - Retail Station - Retail Station
Score When Ranked: 30
Discharge Date: 12-08-1987
Pct Discharge Combined With: Not reported
Cleanup Required: R - CLEANUP REQUIRED
Discharge Cleanup Status: ENTD - ELIGIBLE - NO TASK LEVEL DATA

Map ID
Direction
Distance
Distance (ft.)
Elevation Site

MAP FINDINGS

Database(s)
EDR ID Number
EPA ID Number

SWIFTY MART #634 (Continued)

U001340046

Disch Cleanup Status Dt: 10-09-2000
Cleanup Work Status: INACTIVE
Eligibility Indicator: E
Site Manager: Not reported
Site Mgr End Date: Not reported
Tank Office: -
SR Task ID: 8926
SR Cleanup Responsible: RP - RESPONSIBLE PARTY
SR Funding Elig Type: -
SR Actual Cost: \$8,045.00
SR Actual Completion Date: 02-24-1988
SR Payment Date: 08-04-1989
SR Oral Date: Not reported
SR Written Date: Not reported
Soil Removal: Yes
Free Product Removal: Yes
Soil Tonnage Removed: 30
Soil Treatment: Yes
Other Treatment: Not reported
SR Alt Procedure Recieved: Not reported
SR Alt Procedure Status: Not reported
SR Alt Procedure Status Date: Not reported
SR Alt Procedure Comments: Not reported
SA ID: 8927
SA Cleanup Responsible: -
SA Funding Elig Type: -
SA Actual Cost: Not reported
SA Actual Completion Date: Not reported
SA Payment Date: Not reported
RAP Task ID: 8928
RAP Cleanup Responsible ID: ST - STATE
RAP Funding Elig Type: -
RAP Actual Cost: Not reported
RAP Actual Completion Date: Not reported
RAP Payment Date: Not reported
RAP Last Order Approved: Not reported
RA Task ID: 8929
RA Cleanup Responsible: ST - STATE
RA Funding Elig Type: -
Ra Years to Complete: Not reported
RA Actual Cost: Not reported
SRC Action Type: -
SRC Submit Date: Not reported
SRC Review Date: Not reported
SRC Completion Status: -
SRC Completion Status Dt: Not reported
SRC Issue Date: Not reported
SRC Comment: Not reported

UST:

Facility ID: 8500083
Facility Phone: Not reported
Facility Status: CLOSED
Facility Type: Retail Station
Type Description: Retail Station
DEP Contrctr Own: No
Lat/Long (dms): 29 39 5 / 82 18 47

Map ID
Direction
Distance
Distance (ft.)
Elevation

MAP FINDINGS

Site

Database(s)

EDR ID Number
EPA ID Number

SWIFTY MART #634 (Continued)

U001340046

Positioning Method: AGPS

Owner:

Owner Id: 38096
Owner Name: E Z SERVE CONVENIENCE STORES INC
Owner Address: 1136 ZION CHURCH RD BLDG B #130
Owner Address 2: ATTN: TITAN MGMT GROUP
Owner City,St,Zip: BRASELTON, GA 30517
Owner Contact: DUSTIN R RUSCH
Owner Phone: (868) 848-2887

Tank Id: 1
Vessel Indicator: TANK
Gallons: 4000
Tank Location: UNDERGROUND
Substance: Unleaded gas
Content Description: Unleaded Gas
Install Date: 01-JUL-1971
Status: Removed
Status Date: 28-FEB-1988

Construction:

Construction Category: Not reported
Construction Description: Not reported

Monitoring:

Petro Monitoring Category: Not reported
Monitoring Description: Not reported

Piping:

Piping Category: Not reported
Piping Description: Not reported

Tank Id: 2
Vessel Indicator: TANK
Gallons: 4000
Tank Location: UNDERGROUND
Substance: Leaded gas
Content Description: Leaded Gas
Install Date: 01-JUL-1971
Status: Removed
Status Date: 28-FEB-1988

Construction:

Construction Category: Not reported
Construction Description: Not reported

Monitoring:

Petro Monitoring Category: Not reported
Monitoring Description: Not reported

Piping:

Piping Category: Not reported
Piping Description: Not reported

Map ID
Direction
Distance
Distance (ft.)
Elevation

MAP FINDINGS

Site

Database(s)

EDR ID Number
EPA ID Number

SWIFTY MART #634 (Continued)

U001340046

Tank Id: 3
Vessel Indicator: TANK
Gallons: 4000
Tank Location: UNDERGROUND
Substance: Unleaded gas
Content Description: Unleaded Gas
Install Date: 01-JUL-1971
Status: Removed
Status Date: 28-FEB-1988

Construction:
Construction Category: Not reported
Construction Description: Not reported

Monitoring:
Petro Monitoring Category: Not reported
Monitoring Description: Not reported

Piping:
Piping Category: Not reported
Piping Description: Not reported

Tank Id: 4
Vessel Indicator: TANK
Gallons: 4000
Tank Location: UNDERGROUND
Substance: Leaded gas
Content Description: Leaded Gas
Install Date: 01-JUL-1971
Status: Removed
Status Date: 28-FEB-1988

Construction:
Construction Category: Not reported
Construction Description: Not reported

Monitoring:
Petro Monitoring Category: Not reported
Monitoring Description: Not reported

Piping:
Piping Category: Not reported
Piping Description: Not reported

Tank Id: 5
Vessel Indicator: TANK
Gallons: 4000
Tank Location: UNDERGROUND
Substance: Unleaded gas
Content Description: Unleaded Gas
Install Date: 01-FEB-1988
Status: Removed
Status Date: 01-NOV-2001

Map ID
Direction
Distance
Distance (ft.)
Elevation

MAP FINDINGS

Site

Database(s)

EDR ID Number
EPA ID Number

SWIFTY MART #634 (Continued)

U001340046

Construction:

Construction Category: Not reported
Construction Description: Not reported

Monitoring:

Petro Monitoring Category: Not reported
Monitoring Description: Not reported

Piping:

Piping Category: Not reported
Piping Description: Not reported

Tank Id: 6
Vessel Indicator: TANK
Gallons: 4000
Tank Location: UNDERGROUND
Substance: Unleaded gas
Content Description: Unleaded Gas
Install Date: 01-FEB-1988
Status: Removed
Status Date: 01-NOV-2001

Construction:

Construction Category: Not reported
Construction Description: Not reported

Monitoring:

Petro Monitoring Category: Not reported
Monitoring Description: Not reported

Piping:

Piping Category: Not reported
Piping Description: Not reported

Tank Id: 7
Vessel Indicator: TANK
Gallons: 4000
Tank Location: UNDERGROUND
Substance: Unleaded gas
Content Description: Unleaded Gas
Install Date: 01-FEB-1988
Status: Removed
Status Date: 01-NOV-2001

Construction:

Construction Category: Not reported
Construction Description: Not reported

Monitoring:

Petro Monitoring Category: Not reported
Monitoring Description: Not reported

Map ID
Direction
Distance
Distance (ft.)
Elevation

MAP FINDINGS

SWIFTY MART #634 (Continued)

EDR ID Number
EPA ID Number

Database(s)

U001340046

Piping:

Piping Category: Not reported
Piping Description: Not reported

Tank Id: 8
Vessel Indicator: TANK
Gallons: 4000
Tank Location: UNDERGROUND
Substance: Unleaded gas
Content Description: Unleaded Gas
Install Date: 01-FEB-1988
Status: Removed
Status Date: 01-NOV-2001

Construction:

Construction Category: Not reported
Construction Description: Not reported

Monitoring:

Petro Monitoring Category: Not reported
Monitoring Description: Not reported

Piping:

Piping Category: Not reported
Piping Description: Not reported

69
SSW
1/4-1/2
2464 ft.

GAINESVILLE CITY REGIONAL TRANSIT SYS
100 SE 10TH AVE
GAINESVILLE, FL 32601

ALACHUA CO. FL
LUST
UST
AST

U001340183
N/A

Relative:
Lower

ALACHUA CO. FL:
ACEPD Number: 0187
Class: Regulated Hazardous Materials Facilities
Close Date: Not reported
Tanks: 8
Last Inspection Dt:1/24/2006

Actual:
130 ft.

LUST:

Region: STATE
Datum: 8518076
2nd Facility Addr: Not reported
District: Northeast District
Facility Status: OPEN
Facility Type: H - Local Government -
Operator: PAUL STARLING
Facility Phone: (352) 334-2611
Name Update: Not reported
Address Update: 09-17-1996
Lat/Long (dms): 29 38 29.3655 / 82 19 18.0151
Feature: Not reported
Method: AGPS
Datum: 0
Section: 009

Map ID
Direction
Distance
Distance (ft.)
Elevation Site

MAP FINDINGS

Database(s)
EDR ID Number
EPA ID Number

GAINESVILLE CITY REGIONAL TRANSIT SYS (Continued)

U001340183

Township: 10S
Range: 20E
Score When Ranked: 9
Score Effective Date: 06-23-2004
Score When Ranked: 9
Facility Cleanup Rank: 11086
Related Party ID: 59321
Related Party Role: ACCOUNT OWNER
Related Party Begin: 01-13-2006
Related Party: GAINESVILLE CITY
Related Party Addr: PO BOX 490 STATION 5
Related Party Addr 2: Not reported
Related Party City,St,Zip: GAINESVILLE, FL 32602
Related Prty Contact: PAUL STARLING
Related Party Phone: (352) 334-2611
RP Bad Address: Not reported

Facscore:

Highest current score: 9
Score Effective Date: 6/23/2004
Discharge Score Effective: 6/23/2004
Lat dd: 29
Lat mm: 38
Lat ss: 29.3655
Long dd: 82
Long mm: 19
Long ss: 18.0151
Facility Status: OPEN
Facility Type: H - Local Government
Facility Cleanup Status: APPL
Srp Stcm Related Party Id: 59321
Fprt FacParty Related Type Id: ACCOUNT OWNER
Contact: PAUL STARLING
Contact Company: GAINESVILLE CITY
Contact Address: PO BOX 490 STATION 5
Contact City: GAINESVILLE
Contact Stat: FL
Contact Zip: 32602
Phone: 3523342611
Bad Address Ind: Not reported

District: NED
Facility ID: 8518076
Discharge Date: 01-29-1987
Pct Discharge Combined With: Not reported
Cleanup Required: R - CLEANUP REQUIRED
Discharge Cleanup Status: ENTD - ELIGIBLE - NO TASK LEVEL DATA
Disch Cleanup Status Dt: 10-09-2000
Cleanup Work Status: INACTIVE
Information Source: E - EDI
Other Source Description: Not reported
Eligibility Indicator: E
Site Manager: Not reported
Site Mgr End Date: Not reported
Tank Office: -
Score When Ranked: 9
Score Effective Date: 06-23-2004
Facility Cleanup Rank: 11086

Map ID
Direction
Distance
Distance (ft.)
Elevation Site

MAP FINDINGS

Database(s) EDR ID Number
EPA ID Number

GAINESVILLE CITY REGIONAL TRANSIT SYS (Continued)

U001340183

District: NED
Facility ID: 8518076
Discharge Date: 01-29-1987
Pct Discharge Combined With: Not reported
Cleanup Required: R - CLEANUP REQUIRED
Discharge Cleanup Status: ENTD - ELIGIBLE - NO TASK LEVEL DATA
Disch Cleanup Status Dt: 10-09-2000
Cleanup Work Status: INACTIVE
Information Source: E - EDI
Other Source Description: Not reported
Application Received Dt: 02-05-1987
Cleanup Program: E - EARLY DETECTION INCENTIVE
Eligibility Status: E - ELIGIBLE
Elig Status Date: 08-03-1990
Letter Of Intent Dt: 07-23-1990
Elig Letter Sent: 08-03-1990
Redetermined: No
Inspection Date: 03-20-1987
Site Manager: Not reported
Site Mgr End Date: Not reported
Tank Office: -
Score When Ranked: 9
Score Effective Date: 06-23-2004
Facility Cleanup Rank: 11086
Deductible Amount: Not reported
Deductible Paid To Date: \$0.00
Co-Pay Amount: Not reported
Co-Pay Paid To Date: \$0.00
Cap Amount: Not reported
District: NED
Facility ID: 8518076
Discharge Date: 01-29-1987
Pct Discharge Combined With: Not reported
Cleanup Required: R - CLEANUP REQUIRED
Discharge Cleanup Status: ENTD - ELIGIBLE - NO TASK LEVEL DATA
Disch Cleanup Status Dt: 10-09-2000
Cleanup Work Status: INACTIVE
Information Source: E - EDI
Other Source Description: Not reported
Elig Indicator: E - ELIGIBLE
Site Manager: Not reported
Site Mgr End Date: Not reported
Tank Office: -
Score When Ranked: 9
Score Effective Date: 06-23-2004
Facility Cleanup Rank: 11086
Contaminated Drinking Wells: 0
Contaminated Monitoring Well: No
Contaminated Soil: Yes
Contaminated Surface Water: No
Contaminated Ground Water: No
Pollutant: D - VEHICULAR DIESEL
Pollutant Other Description: Not reported
Gallons Discharged: Not reported
District: NED
Facility ID: 8518076
Facility Status: OPEN

Map ID
 Direction
 Distance
 Distance (ft.)
 Elevation Site

MAP FINDINGS

Database(s)
 EDR ID Number
 EPA ID Number

GAINESVILLE CITY REGIONAL TRANSIT SYS (Continued)

U001340183

Facility Type: H - Local Government - Local Government
 Score When Ranked: 9
 Discharge Date: 01-29-1987
 Pct Discharge Combined With: Not reported
 Cleanup Required: R - CLEANUP REQUIRED
 Discharge Cleanup Status: ENTD - ELIGIBLE - NO TASK LEVEL DATA
 Disch Cleanup Status Dt: 10-09-2000
 Cleanup Work Status: INACTIVE
 Eligibility Indicator: E
 Site Manager: Not reported
 Site Mgr End Date: Not reported
 Tank Office: -
 SR Task ID: 8570
 SR Cleanup Responsible: -
 SR Funding Elig Type: -
 SR Actual Cost: Not reported
 SR Actual Completion Date: Not reported
 SR Payment Date: Not reported
 SR Oral Date: Not reported
 SR Written Date: Not reported
 Soil Removal: Yes
 Free Product Removal: Not reported
 Soil Tonnage Removed: Not reported
 Soil Treatment: Yes
 Other Treatment: 100 YD3
 SR Alt Procedure Recieved: Not reported
 SR Alt Procedure Status: Not reported
 SR Alt Procedure Status Date: Not reported
 SR Alt Procedure Comments: Not reported
 SA ID: 8571
 SA Cleanup Responsible: ST - STATE
 SA Funding Elig Type: -
 SA Actual Cost: Not reported
 SA Actual Completion Date: Not reported
 SA Payment Date: Not reported
 RAP Task ID: 8572
 RAP Cleanup Responsible ID: ST - STATE
 RAP Funding Elig Type: -
 RAP Actual Cost: Not reported
 RAP Actual Completion Date: Not reported
 RAP Payment Date: Not reported
 RAP Last Order Approved: Not reported
 RA Task ID: 8573
 RA Cleanup Responsible: ST - STATE
 RA Funding Elig Type: -
 Ra Years to Complete: Not reported
 RA Actual Cost: Not reported
 SRC Action Type: -
 SRC Submit Date: Not reported
 SRC Review Date: Not reported
 SRC Completion Status: -
 SRC Completion Status Dt: Not reported
 SRC Issue Date: Not reported
 SRC Comment: Not reported

UST:

Facility ID: 8518076

Map ID
Direction
Distance
Distance (ft.)
Elevation

Site

MAP FINDINGS

Database(s)

EDR ID Number
EPA ID Number

GAINESVILLE CITY REGIONAL TRANSIT SYS (Continued)

U001340183

Facility Phone: (352) 334-2611
Facility Status: OPEN
Facility Type: Local Government
Type Description: Local Government
DEP Contrctr Own: No
Lat/Long (dms): 29 38 31 / 82 19 17
Positioning Method: AGPS

Owner:

Owner Id: 59321
Owner Name: GAINESVILLE CITY
Owner Address: PO BOX 490 STATION 5
Owner Address 2: Not reported
Owner City,St,Zip: GAINESVILLE, FL 32602
Owner Contact: PAUL STARLING
Owner Phone: (352) 334-2611

Tank Id: 1
Vessel Indicator: TANK
Gallons: 10000
Tank Location: UNDERGROUND
Substance: Vehicular diesel
Content Description: Vehicular Diesel
Install Date: 01-JUN-1977
Status: Removed
Status Date: 31-MAR-1991

Construction:

Construction Category: Not reported
Construction Description: Not reported

Monitoring:

Petro Monitoring Category: Not reported
Monitoring Description: Not reported

Piping:

Piping Category: Not reported
Piping Description: Not reported

Tank Id: 10
Vessel Indicator: TANK
Gallons: 500
Tank Location: UNDERGROUND
Substance: Waste oil
Content Description: Waste Oil
Install Date: 01-JUN-1977
Status: Removed
Status Date: 01-FEB-2000

Construction:

Construction Category: Not reported
Construction Description: Not reported

Monitoring:

Petro Monitoring Category: Not reported

Map ID
Direction
Distance
Distance (ft.)
Elevation

MAP FINDINGS

Site

Database(s)

EDR ID Number
EPA ID Number

GAINESVILLE CITY REGIONAL TRANSIT SYS (Continued)

U001340183

Monitoring Description: Not reported

Piping:

Piping Category: Not reported
Piping Description: Not reported

Tank Id: 2
Vessel Indicator: TANK
Gallons: 10000
Tank Location: UNDERGROUND
Substance: Vehicular diesel
Content Description: Vehicular Diesel
Install Date: 01-JUN-1977
Status: Removed
Status Date: 31-MAR-1991

Construction:

Construction Category: Not reported
Construction Description: Not reported

Monitoring:

Petro Monitoring Category: Not reported
Monitoring Description: Not reported

Piping:

Piping Category: Not reported
Piping Description: Not reported

Tank Id: 3
Vessel Indicator: TANK
Gallons: 10000
Tank Location: UNDERGROUND
Substance: Unleaded gas
Content Description: Unleaded Gas
Install Date: 01-JUN-1977
Status: Removed
Status Date: 31-MAR-1991

Construction:

Construction Category: Not reported
Construction Description: Not reported

Monitoring:

Petro Monitoring Category: Not reported
Monitoring Description: Not reported

Piping:

Piping Category: Not reported
Piping Description: Not reported

Tank Id: 4
Vessel Indicator: TANK
Gallons: 10000

Map ID
Direction
Distance
Distance (ft.)
Elevation

MAP FINDINGS

Site

Database(s)

EDR ID Number
EPA ID Number

GAINESVILLE CITY REGIONAL TRANSIT SYS (Continued)

U001340183

Tank Location: UNDERGROUND
Substance: Unleaded gas
Content Description: Unleaded Gas
Install Date: 01-JUN-1977
Status: Removed
Status Date: 31-MAR-1991

Construction:
Construction Category: Not reported
Construction Description: Not reported

Monitoring:
Petro Monitoring Category: Not reported
Monitoring Description: Not reported

Piping:
Piping Category: Not reported
Piping Description: Not reported

Tank Id: 7
Vessel Indicator: TANK
Gallons: 10000
Tank Location: UNDERGROUND
Substance: Vehicular diesel
Content Description: Vehicular Diesel
Install Date: 01-DEC-1990
Status: In service
Status Date: Not reported

Construction:
Construction Category: Not reported
Construction Description: Not reported

Monitoring:
Petro Monitoring Category: Not reported
Monitoring Description: Not reported

Piping:
Piping Category: Not reported
Piping Description: Not reported

Tank Id: 8
Vessel Indicator: TANK
Gallons: 10000
Tank Location: UNDERGROUND
Substance: Vehicular diesel
Content Description: Vehicular Diesel
Install Date: 01-DEC-1990
Status: In service
Status Date: Not reported

Construction:
Construction Category: Not reported
Construction Description: Not reported

Map ID
Direction
Distance
Distance (ft.)
Elevation

MAP FINDINGS

Site

Database(s)

EDR ID Number
EPA ID Number

GAINESVILLE CITY REGIONAL TRANSIT SYS (Continued)

U001340183

Monitoring:

Petro Monitoring Category: Not reported
Monitoring Description: Not reported

Piping:

Piping Category: Not reported
Piping Description: Not reported

Tank Id: 9
Vessel Indicator: TANK
Gallons: 10000
Tank Location: UNDERGROUND
Substance: Vehicular diesel
Content Description: Vehicular Diesel
Install Date: 01-DEC-1990
Status: In service
Status Date: Not reported

Construction:

Construction Category: Not reported
Construction Description: Not reported

Monitoring:

Petro Monitoring Category: Not reported
Monitoring Description: Not reported

Piping:

Piping Category: Not reported
Piping Description: Not reported

AST:

Facility Phone: (352) 334-2611
Facility Status: OPEN
Facility Type: Local Government
Type Description: Local Government
DEP Contrctr Own: No
Lat/Long (dms): 29 38 31 / 82 19 17
Positioning Method: AGPS

Owner:

Owner Id: 59321
Owner Name: GAINESVILLE CITY
Owner Address: PO BOX 490 STATION 5
Owner Address 2: Not reported
Owner City,St,Zip: GAINESVILLE, FL 32602
Owner Contact: PAUL STARLING
Owner Phone: (352) 334-2611

Tank Id: 6
Gallons: 500
Tank Location: ABOVEGROUND
Substance: New/lube oil
Content Description: New/Lube Oil

Map ID
Direction
Distance
Distance (ft.)
Elevation

MAP FINDINGS

Site

Database(s)

EDR ID Number
EPA ID Number

GAINESVILLE CITY REGIONAL TRANSIT SYS (Continued)

U001340183

Install Date: Not reported
Status: In service
Status Date: Not reported

Construction:
Construction Category: Not reported
Construction Description: Not reported

Monitoring:
Petro Monitoring Category: Not reported
Monitoring Description: Not reported

Piping:
Piping Category: Not reported
Piping Description: Not reported

Tank Id: 5
Gallons: 500
Tank Location: ABOVEGROUND
Substance: New/lube oil
Content Description: New/Lube Oil
Install Date: Not reported
Status: In service
Status Date: Not reported

Construction:
Construction Category: Not reported
Construction Description: Not reported

Monitoring:
Petro Monitoring Category: Not reported
Monitoring Description: Not reported

Piping:
Piping Category: Not reported
Piping Description: Not reported

70
NW
1/4-1/2
2590 ft.

**SCRUGGS & CARMICHAEL PROPERTY
1 SE FIRST AVE
GAINESVILLE, FL 32601**

**LUST S104979835
AST N/A**

**Relative:
Higher**

LUST:
Region: STATE
Datum: 9801380
2nd Facility Addr: Not reported
District: Northeast District
Facility Status: CLOSED
Facility Type: X - Contamination Site -
Operator: Not reported
Facility Phone: Not reported
Name Update: Not reported
Address Update: Not reported

**Actual:
176 ft.**

Map ID
Direction
Distance
Distance (ft.)
Elevation Site

MAP FINDINGS

Database(s)
EDR ID Number
EPA ID Number

SCRUGGS & CARMICHAEL PROPERTY (Continued)

S104979835

Lat/Long (dms): 29 39 2.9438 / 82 19 29.1443
Feature: Not reported
Method: Not reported
Datum: Not reported
Section: Not reported
Township: Not reported
Range: Not reported
Score When Ranked: 9
Score Effective Date: 12-21-2005
Score When Ranked: 5
Facility Cleanup Rank: 14364
Related Party ID: 48513
Related Party Role: PROPERTY OWNER
Related Party Begin: 03-16-1999
Related Party: BRASWELL, JEFF
Related Party Addr: 1 SE FIRST AVE
Related Party Addr 2: Not reported
Related Party City,St,Zip: GAINESVILLE, FL 32601
Related Prty Contact: JEFF BRASWELL
Related Party Phone: (352) 376-5242
RP Bad Address: Not reported

Facscore:

Highest current score: 9
Score Effective Date: 12/21/2005
Discharge Score Effective: 12/21/2005
Lat dd: 29
Lat mm: 39
Lat ss: 2.9438
Long dd: 82
Long mm: 19
Long ss: 29.1443
Facility Status: CLOSED
Facility Type: X - Contamination Site
Facility Cleanup Status: ONGO
Srp Stcm Related Party Id: 48513
Fprtc FacParty Related Type Id: PROPERTY OWNER
Contact: JEFF BRASWELL
Contact Company: BRASWELL, JEFF
Contact Address: 1 SE FIRST AVE
Contact City: GAINESVILLE
Contact Stat: FL
Contact Zip: 32601
Phone: 3523765242
Bad Address Ind: Not reported

District: NED
Facility ID: 9801380
Discharge Date: 01-11-1999
Pct Discharge Combined With: Not reported
Cleanup Required: R - CLEANUP REQUIRED
Discharge Cleanup Status: RA - RA ONGOING
Disch Cleanup Status Dt: 09-08-2003
Cleanup Work Status: ACTIVE
Information Source: D - DISCHARGE NOTIFICATION
Other Source Description: Not reported
Eligibility Indicator: I
Site Manager: DOHANEY_T

Map ID
 Direction
 Distance
 Distance (ft.)
 Elevation Site

MAP FINDINGS

Database(s) EDR ID Number
 EPA ID Number

SCRUGGS & CARMICHAEL PROPERTY (Continued)

S104979835

Site Mgr End Date:	Not reported
Tank Office:	PCNED - Northeast District
Score When Ranked:	9
Score Effective Date:	12-21-2005
Facility Cleanup Rank:	14364
District:	Not reported
Facility ID:	Not reported
Discharge Date:	Not reported
Pct Discharge Combined With:	Not reported
Cleanup Required:	Not reported
Discharge Cleanup Status:	Not reported
Disch Cleanup Status Dt:	Not reported
Cleanup Work Status:	Not reported
Information Source:	Not reported
Other Source Description:	Not reported
Application Received Dt:	Not reported
Cleanup Program:	Not reported
Eligibility Status:	Not reported
Elig Status Date:	Not reported
Letter Of Intent Dt:	Not reported
Elig Letter Sent:	Not reported
Redetermined:	Not reported
Inspection Date:	Not reported
Site Manager:	Not reported
Site Mgr End Date:	Not reported
Tank Office:	Not reported
Score When Ranked:	Not reported
Score Effective Date:	Not reported
Facility Cleanup Rank:	Not reported
Deductible Amount:	Not reported
Deductible Paid To Date:	Not reported
Co-Pay Amount:	Not reported
Co-Pay Paid To Date:	Not reported
Cap Amount:	Not reported
District:	NED
Facility ID:	9801380
Discharge Date:	01-11-1999
Pct Discharge Combined With:	Not reported
Cleanup Required:	R - CLEANUP REQUIRED
Discharge Cleanup Status:	RA - RA ONGOING
Disch Cleanup Status Dt:	09-08-2003
Cleanup Work Status:	ACTIVE
Information Source:	D - DISCHARGE NOTIFICATION
Other Source Description:	Not reported
Elig Indicator:	I - INELIGIBLE
Site Manager:	DOHANEY_T
Site Mgr End Date:	Not reported
Tank Office:	PCNED - Northeast District
Score When Ranked:	9
Score Effective Date:	12-21-2005
Facility Cleanup Rank:	14364
Contaminated Drinking Wells:	Not reported
Contaminated Monitoring Well:	Yes
Contaminated Soil:	Yes
Contaminated Surface Water:	Not reported
Contaminated Ground Water:	Yes
Pollutant:	M - FUEL OIL - ONSITE HEAT

Map ID
 Direction
 Distance
 Distance (ft.)
 Elevation Site

MAP FINDINGS

Database(s) EDR ID Number
 EPA ID Number

SCRUGGS & CARMICHAEL PROPERTY (Continued)

S104979835

Pollutant Other Description: Not reported
 Gallons Discharged: Not reported
 District: NED
 Facility ID: 9801380
 Facility Status: CLOSED
 Facility Type: X - Contamination Site - Contamination Site
 Score When Ranked: 9
 Discharge Date: 01-11-1999
 Pct Discharge Combined With: Not reported
 Cleanup Required: R - CLEANUP REQUIRED
 Discharge Cleanup Status: RA - RA ONGOING
 Disch Cleanup Status Dt: 09-08-2003
 Cleanup Work Status: ACTIVE
 Eligibility Indicator: I
 Site Manager: DOHANEY_T
 Site Mgr End Date: Not reported
 Tank Office: PCNED - Northeast District
 SR Task ID: Not reported
 SR Cleanup Responsible: -
 SR Funding Elig Type: -
 SR Actual Cost: Not reported
 SR Actual Completion Date: Not reported
 SR Payment Date: Not reported
 SR Oral Date: Not reported
 SR Written Date: Not reported
 Soil Removal: Not reported
 Free Product Removal: Not reported
 Soil Tonnage Removed: Not reported
 Soil Treatment: Not reported
 Other Treatment: Not reported
 SR Alt Procedure Recieved: Not reported
 SR Alt Procedure Status: Not reported
 SR Alt Procedure Status Date: Not reported
 SR Alt Procedure Comments: Not reported
 SA ID: 61994
 SA Cleanup Responsible: RP - RESPONSIBLE PARTY
 SA Funding Elig Type: -
 SA Actual Cost: Not reported
 SA Actual Completion Date: Not reported
 SA Payment Date: Not reported
 RAP Task ID: 64110
 RAP Cleanup Responsible ID: -
 RAP Funding Elig Type: -
 RAP Actual Cost: Not reported
 RAP Actual Completion Date: Not reported
 RAP Payment Date: Not reported
 RAP Last Order Approved: Not reported
 RA Task ID: 71910
 RA Cleanup Responsible: -
 RA Funding Elig Type: -
 Ra Years to Complete: Not reported
 RA Actual Cost: Not reported
 SRC Action Type: -
 SRC Submit Date: Not reported
 SRC Review Date: Not reported
 SRC Completion Status: -
 SRC Completion Status Dt: Not reported

Map ID
Direction
Distance
Distance (ft.)
Elevation

MAP FINDINGS

SCRUGGS & CARMICHAEL PROPERTY (Continued)

EDR ID Number
EPA ID Number

Database(s)

S104979835

SRC Issue Date: Not reported
SRC Comment: Not reported

AST:

Facility Phone: Not reported
Facility Status: CLOSED
Facility Type: Contamination Site / Prior TK Location
Type Description: Contamination Site
DEP Contrctr Own: No
Lat/Long (dms): Not reported
Positioning Method: Not reported

Tank Id: 1
Gallons: 260
Tank Location: ABOVEGROUND
Substance: Diesel-emergen generator
Content Description: Emerg Generator Diesel
Install Date: Not reported
Status: Removed
Status Date: 19-MAR-1999

Construction:

Construction Category: Not reported
Construction Description: Not reported

Monitoring:

Petro Monitoring Category: Not reported
Monitoring Description: Not reported

Piping:

Piping Category: Not reported
Piping Description: Not reported

71
WSW
1/2-1
2676 ft.

**FL ROCK INDUSTRIES INC-DENNY DIV
924 S MAIN ST
GAINESVILLE, FL 32601**

**LUST U001545855
UST N/A
AST
WASTEWATER**

**Relative:
Lower**

LUST:

**Actual:
134 ft.**

Region: STATE
Datum: 8518100
2nd Facility Addr: Not reported
District: Northeast District
Facility Status: OPEN
Facility Type: C - Fuel user/Non-retail -
Operator: KEN NOEL
Facility Phone: (352) 376-6491
Name Update: 08-07-2002
Address Update: 12-12-1996
Lat/Long (dms): 29 38 32.9675 / 82 19 36.2784
Feature: Not reported
Method: AGPS
Datum: 0
Section: 008
Township: 10S

Map ID
Direction
Distance
Distance (ft.)
Elevation Site

MAP FINDINGS

Database(s)
EDR ID Number
EPA ID Number

FL ROCK INDUSTRIES INC-DENNY DIV (Continued)

U001545855

Range: 20E
Score When Ranked: 5
Score Effective Date: 02-25-2003
Score When Ranked: 5
Facility Cleanup Rank: 14364
Related Party ID: 7551
Related Party Role: ACCOUNT OWNER
Related Party Begin: 06-18-1997
Related Party: FL ROCK INDUSTRIES INC
Related Party Addr: PO BOX 4667
Related Party Addr 2: ATTN: HUGH PERRY-CONCRETE GROUP
Related Party City,St,Zip: JACKSONVILLE, FL 32202
Related Prty Contact: HUGH PERRY
Related Party Phone: (904) 355-1781 540
RP Bad Address: No

Facscore:
Highest current score: 5
Score Effective Date: 2/25/2003
Discharge Score Effective: 2/25/2003
Lat dd: 29
Lat mm: 38
Lat ss: 32.9675
Long dd: 82
Long mm: 19
Long ss: 36.2784
Facility Status: OPEN
Facility Type: C - Fuel user/Non-retail
Facility Cleanup Status: APPL
Srp Stcm Related Party Id: 7551
Fprtc FacParty Related Type Id: ACCOUNT OWNER
Contact: HUGH PERRY
Contact Company: FL ROCK INDUSTRIES INC
Contact Address: PO BOX 4667
Contact City: JACKSONVILLE
Contact Stat: FL
Contact Zip: 32202
Phone: 9043551781
Bad Address Ind: N

District: NED
Facility ID: 8518100
Discharge Date: 09-06-1988
Pct Discharge Combined With: Not reported
Cleanup Required: R - CLEANUP REQUIRED
Discharge Cleanup Status: ENTD - ELIGIBLE - NO TASK LEVEL DATA
Disch Cleanup Status Dt: 10-09-2000
Cleanup Work Status: INACTIVE
Information Source: E - EDI
Other Source Description: Not reported
Eligibility Indicator: E
Site Manager: Not reported
Site Mgr End Date: Not reported
Tank Office: -
Score When Ranked: 5
Score Effective Date: 02-25-2003
Facility Cleanup Rank: 14364
District: NED

Map ID
 Direction
 Distance
 Distance (ft.)
 Elevation Site

MAP FINDINGS

Database(s)
 EDR ID Number
 EPA ID Number

FL ROCK INDUSTRIES INC-DENNY DIV (Continued)

U001545855

Facility ID: 8518100
 Discharge Date: 09-06-1988
 Pct Discharge Combined With: Not reported
 Cleanup Required: R - CLEANUP REQUIRED
 Discharge Cleanup Status: ENTD - ELIGIBLE - NO TASK LEVEL DATA
 Disch Cleanup Status Dt: 10-09-2000
 Cleanup Work Status: INACTIVE
 Information Source: E - EDI
 Other Source Description: Not reported
 Application Received Dt: 09-16-1988
 Cleanup Program: E - EARLY DETECTION INCENTIVE
 Eligibility Status: E - ELIGIBLE
 Elig Status Date: 12-19-1988
 Letter Of Intent Dt: Not reported
 Elig Letter Sent: 12-19-1988
 Redetermined: No
 Inspection Date: 11-09-1988
 Site Manager: Not reported
 Site Mgr End Date: Not reported
 Tank Office: -
 Score When Ranked: 5
 Score Effective Date: 02-25-2003
 Facility Cleanup Rank: 14364
 Deductible Amount: Not reported
 Deductible Paid To Date: \$0.00
 Co-Pay Amount: Not reported
 Co-Pay Paid To Date: \$0.00
 Cap Amount: Not reported
 District: NED
 Facility ID: 8518100
 Discharge Date: 09-06-1988
 Pct Discharge Combined With: Not reported
 Cleanup Required: R - CLEANUP REQUIRED
 Discharge Cleanup Status: ENTD - ELIGIBLE - NO TASK LEVEL DATA
 Disch Cleanup Status Dt: 10-09-2000
 Cleanup Work Status: INACTIVE
 Information Source: E - EDI
 Other Source Description: Not reported
 Elig Indicator: E - ELIGIBLE
 Site Manager: Not reported
 Site Mgr End Date: Not reported
 Tank Office: -
 Score When Ranked: 5
 Score Effective Date: 02-25-2003
 Facility Cleanup Rank: 14364
 Contaminated Drinking Wells: 0
 Contaminated Monitoring Well: No
 Contaminated Soil: Yes
 Contaminated Surface Water: No
 Contaminated Ground Water: No
 Pollutant: D - VEHICULAR DIESEL
 Pollutant Other Description: Not reported
 Gallons Discharged: Not reported
 District: NED
 Facility ID: 8518100
 Facility Status: OPEN
 Facility Type: C - Fuel user/Non-retail - Fuel user/Non-retail

Map ID
 Direction
 Distance
 Distance (ft.)
 Elevation Site

MAP FINDINGS

Database(s)
 EDR ID Number
 EPA ID Number

FL ROCK INDUSTRIES INC-DENNY DIV (Continued)

U001545855

Score When Ranked: 5
 Discharge Date: 09-06-1988
 Pct Discharge Combined With: Not reported
 Cleanup Required: R - CLEANUP REQUIRED
 Discharge Cleanup Status: ENTD - ELIGIBLE - NO TASK LEVEL DATA
 Disch Cleanup Status Dt: 10-09-2000
 Cleanup Work Status: INACTIVE
 Eligibility Indicator: E
 Site Manager: Not reported
 Site Mgr End Date: Not reported
 Tank Office: -
 SR Task ID: 8539
 SR Cleanup Responsible: ST - STATE
 SR Funding Elig Type: -
 SR Actual Cost: Not reported
 SR Actual Completion Date: Not reported
 SR Payment Date: Not reported
 SR Oral Date: Not reported
 SR Written Date: Not reported
 Soil Removal: Not reported
 Free Product Removal: Not reported
 Soil Tonnage Removed: Not reported
 Soil Treatment: Not reported
 Other Treatment: Not reported
 SR Alt Procedure Recieved: Not reported
 SR Alt Procedure Status: Not reported
 SR Alt Procedure Status Date: Not reported
 SR Alt Procedure Comments: Not reported
 SA ID: 8540
 SA Cleanup Responsible: ST - STATE
 SA Funding Elig Type: -
 SA Actual Cost: Not reported
 SA Actual Completion Date: Not reported
 SA Payment Date: Not reported
 RAP Task ID: 8541
 RAP Cleanup Responsible ID: ST - STATE
 RAP Funding Elig Type: -
 RAP Actual Cost: Not reported
 RAP Actual Completion Date: Not reported
 RAP Payment Date: Not reported
 RAP Last Order Approved: Not reported
 RA Task ID: 8542
 RA Cleanup Responsible: ST - STATE
 RA Funding Elig Type: -
 Ra Years to Complete: Not reported
 RA Actual Cost: Not reported
 SRC Action Type: -
 SRC Submit Date: Not reported
 SRC Review Date: Not reported
 SRC Completion Status: -
 SRC Completion Status Dt: Not reported
 SRC Issue Date: Not reported
 SRC Comment: Not reported

UST:

Facility ID: 8518100
 Facility Phone: (352) 376-6491

Map ID
Direction
Distance
Distance (ft.)
Elevation

MAP FINDINGS

Site

Database(s)

EDR ID Number
EPA ID Number

FL ROCK INDUSTRIES INC-DENNY DIV (Continued)

U001545855

Facility Status: OPEN
Facility Type: Fuel User / Non-retail
Type Description: Fuel user/Non-retail
DEP Contrctr Own: No
Lat/Long (dms): 29 38 40 / 82 19 46
Positioning Method: AGPS

Owner:

Owner Id: 7551
Owner Name: FL ROCK INDUSTRIES INC
Owner Address: PO BOX 4667
Owner Address 2: ATTN: HUGH PERRY-CONCRETE GROUP
Owner City,St,Zip: JACKSONVILLE, FL 32202
Owner Contact: HUGH PERRY
Owner Phone: (904) 355-1781

Tank Id: 1
Vessel Indicator: TANK
Gallons: 6000
Tank Location: UNDERGROUND
Substance: Unleaded gas
Content Description: Unleaded Gas
Install Date: 01-JUL-1967
Status: Removed
Status Date: 30-JUN-1988

Construction:

Construction Category: Not reported
Construction Description: Not reported

Monitoring:

Petro Monitoring Category: Not reported
Monitoring Description: Not reported

Piping:

Piping Category: Not reported
Piping Description: Not reported

Tank Id: 2
Vessel Indicator: TANK
Gallons: 6000
Tank Location: UNDERGROUND
Substance: Vehicular diesel
Content Description: Vehicular Diesel
Install Date: 01-JUL-1967
Status: Removed
Status Date: 30-JUN-1988

Construction:

Construction Category: Not reported
Construction Description: Not reported

Monitoring:

Petro Monitoring Category: Not reported
Monitoring Description: Not reported

Map ID
Direction
Distance
Distance (ft.)
Elevation

MAP FINDINGS

Site

Database(s)

EDR ID Number
EPA ID Number

FL ROCK INDUSTRIES INC-DENNY DIV (Continued)

U001545855

Piping:

Piping Category: Not reported
Piping Description: Not reported

Tank Id: 3
Vessel Indicator: TANK
Gallons: 300
Tank Location: UNDERGROUND
Substance: Waste oil
Content Description: Waste Oil
Install Date: 01-JUL-1980
Status: Removed
Status Date: 31-MAR-1991

Construction:

Construction Category: Not reported
Construction Description: Not reported

Monitoring:

Petro Monitoring Category: Not reported
Monitoring Description: Not reported

Piping:

Piping Category: Not reported
Piping Description: Not reported

AST:

Facility Phone: (352) 376-6491
Facility Status: OPEN
Facility Type: Fuel User / Non-retail
Type Description: Fuel user/Non-retail
DEP Contrctr Own: No
Lat/Long (dms): 29 38 40 / 82 19 46
Positioning Method: AGPS

Owner:

Owner Id: 7551
Owner Name: FL ROCK INDUSTRIES INC
Owner Address: PO BOX 4667
Owner Address 2: ATTN: HUGH PERRY-CONCRETE GROUP
Owner City,St,Zip: JACKSONVILLE, FL 32202
Owner Contact: HUGH PERRY
Owner Phone: (904) 355-1781

Tank Id: 2R1
Gallons: 4000
Tank Location: ABOVEGROUND
Substance: Unleaded gas
Content Description: Unleaded Gas
Install Date: 01-MAY-1988
Status: In service
Status Date: Not reported

Map ID
Direction
Distance
Distance (ft.)
Elevation

MAP FINDINGS

FL ROCK INDUSTRIES INC-DENNY DIV (Continued)

EDR ID Number
EPA ID Number

Database(s)

U001545855

Construction:

Construction Category: Not reported
Construction Description: Not reported

Monitoring:

Petro Monitoring Category: Not reported
Monitoring Description: Not reported

Piping:

Piping Category: Not reported
Piping Description: Not reported

Tank Id: 1R1
Gallons: 12000
Tank Location: ABOVEGROUND
Substance: Vehicular diesel
Content Description: Vehicular Diesel
Install Date: 01-MAY-1988
Status: In service
Status Date: Not reported

Construction:

Construction Category: Not reported
Construction Description: Not reported

Monitoring:

Petro Monitoring Category: Not reported
Monitoring Description: Not reported

Piping:

Piping Category: Not reported
Piping Description: Not reported

WASTEWATER:

Flag: INDUSTRIAL
District Office: NED
Facility ID: FLG110100
NPDES Permitted Site: Yes
Facility Type: Concrete Batch GP
Status: Active - Existing, permitted facility/site for which effluent, reclaimed water or wastewater residual discharge into the environment and/or monitoring is taking place.
Facility Address: Not reported
Owner Type: Any private, non-government organization.
Permit Capacity: Not reported
Domestic Water Class: Not reported
Party Name: Hugh Perry, Environmental Director
Company Name: Florida Rock Industries Inc.
RP Address: 155 E 21st St
RP Address 2: P.O. BOX 4667
PR City,Stat,Zip: Jacksonville FL 32206-2104
Telephone: 9043551781

Map ID
Direction
Distance
Distance (ft.)
Elevation

MAP FINDINGS

FL ROCK INDUSTRIES INC-DENNY DIV (Continued)

EDR ID Number
EPA ID Number

Database(s)

U001545855

Email: Not reported
Issue Date: 1/19/2005
Expiration Date: 1/18/2010
DOC Description: Generic Permit
Treatment: Wet Retention

R72
NE
1/2-1
2696 ft.

GAINESVILLE MARINE INC
1030 E UNIVERSITY AVE
GAINESVILLE, FL 32601

ALACHUA CO. FL
RCRA-SQG
FINDS
LUST

1000323394
FLD043864784

Site 1 of 2 in cluster R

Relative:
Higher

ALACHUA CO. FL:

Actual:
160 ft.

ACEPD Number: 0774
Class: Exempt Facilities - No Hazardous Materials Stored Onsite Or Development Review Projects
Close Date: 09/15/1993
Tanks: Not reported
Last Inspection Dt: 9/15/1993

RCRAInfo:

Owner: L D HAMILTON
(904) 378-1591
EPA ID: FLD043864784
Contact: Not reported
Classification: Small Quantity Generator
TSDF Activities: Not reported
Violation Status: No violations found

FINDS:

Other Pertinent Environmental Activity Identified at Site

RCRAInfo is a national information system that supports the Resource Conservation and Recovery Act (RCRA) program through the tracking of events and activities related to facilities that generate, transport, and treat, store, or dispose of hazardous waste. RCRAInfo allows RCRA program staff to track the notification, permit, compliance, and corrective action activities required under RCRA.

LUST:

Region: STATE
Datum: 9400361
2nd Facility Addr: Not reported
District: Northeast District
Facility Status: CLOSED
Facility Type: X - Contamination Site -
Operator: MR LYNN D HAMILTON
Facility Phone: Not reported
Name Update: Not reported
Address Update: Not reported
Lat/Long (dms): 29 39 7.824 / 82 18 44.2258
Feature: Not reported
Method: Not reported

Map ID
Direction
Distance
Distance (ft.)
Elevation Site

MAP FINDINGS

Database(s)
EDR ID Number
EPA ID Number

GAINESVILLE MARINE INC (Continued)

1000323394

Datum: 0
Section: Not reported
Township: Not reported
Range: Not reported
Score When Ranked: 6
Score Effective Date: 02-25-2003
Score When Ranked: Not reported
Facility Cleanup Rank: Not reported
Related Party ID: 9287
Related Party Role: PROPERTY OWNER
Related Party Begin: 03-30-1994
Related Party: HAMILTON, LYNN D
Related Party Addr: 311 N ST CLAIR ST
Related Party Addr 2: Not reported
Related Party City,St,Zip: STARKE, FL 32091
Related Prty Contact: MR LYNN D HAMILTON
Related Party Phone: (000) 000-0000
RP Bad Address: No
District: NED
Facility ID: 9400361
Discharge Date: 07-19-1993
Pct Discharge Combined With: Not reported
Cleanup Required: R - CLEANUP REQUIRED
Discharge Cleanup Status: SRCR - SRCR COMPLETE
Disch Cleanup Status Dt: 07-29-1994
Cleanup Work Status: COMPLETED
Information Source: Z - OTHER
Other Source Description: AUDIT
Eligibility Indicator: E
Site Manager: Not reported
Site Mgr End Date: Not reported
Tank Office: -
Score When Ranked: 6
Score Effective Date: 02-25-2003
Facility Cleanup Rank: Not reported
District: Not reported
Facility ID: Not reported
Discharge Date: Not reported
Pct Discharge Combined With: Not reported
Cleanup Required: Not reported
Discharge Cleanup Status: Not reported
Disch Cleanup Status Dt: Not reported
Cleanup Work Status: Not reported
Information Source: Not reported
Other Source Description: Not reported
Application Received Dt: Not reported
Cleanup Program: Not reported
Eligibility Status: Not reported
Elig Status Date: Not reported
Letter Of Intent Dt: Not reported
Elig Letter Sent: Not reported
Redetermined: Not reported
Inspection Date: Not reported
Site Manager: Not reported
Site Mgr End Date: Not reported
Tank Office: Not reported
Score When Ranked: Not reported

Map ID
 Direction
 Distance
 Distance (ft.)
 Elevation Site

MAP FINDINGS

Database(s)
 EDR ID Number
 EPA ID Number

GAINESVILLE MARINE INC (Continued)

1000323394

Score Effective Date: Not reported
 Facility Cleanup Rank: Not reported
 Deductible Amount: Not reported
 Deductible Paid To Date: Not reported
 Co-Pay Amount: Not reported
 Co-Pay Paid To Date: Not reported
 Cap Amount: Not reported
 District: NED
 Facility ID: 9400361
 Discharge Date: 07-19-1993
 Pct Discharge Combined With: Not reported
 Cleanup Required: R - CLEANUP REQUIRED
 Discharge Cleanup Status: SRCR - SRCR COMPLETE
 Disch Cleanup Status Dt: 07-29-1994
 Cleanup Work Status: COMPLETED
 Information Source: Z - OTHER
 Other Source Description: AUDIT
 Elig Indicator: E - ELIGIBLE
 Site Manager: Not reported
 Site Mgr End Date: Not reported
 Tank Office: -
 Score When Ranked: 6
 Score Effective Date: 02-25-2003
 Facility Cleanup Rank: Not reported
 Contaminated Drinking Wells: 0
 Contaminated Monitoring Well: Yes
 Contaminated Soil: Yes
 Contaminated Surface Water: No
 Contaminated Ground Water: Yes
 Pollutant: B - UNLEADED GAS
 Pollutant Other Description: Not reported
 Gallons Discharged: Not reported
 District: NED
 Facility ID: 9400361
 Discharge Date: 07-19-1993
 Pct Discharge Combined With: Not reported
 Cleanup Required: R - CLEANUP REQUIRED
 Discharge Cleanup Status: SRCR - SRCR COMPLETE
 Disch Cleanup Status Dt: 07-29-1994
 Cleanup Work Status: COMPLETED
 Information Source: Z - OTHER
 Other Source Description: AUDIT
 Elig Indicator: E - ELIGIBLE
 Site Manager: Not reported
 Site Mgr End Date: Not reported
 Tank Office: -
 Score When Ranked: 6
 Score Effective Date: 02-25-2003
 Facility Cleanup Rank: Not reported
 Contaminated Drinking Wells: 0
 Contaminated Monitoring Well: Yes
 Contaminated Soil: Yes
 Contaminated Surface Water: No
 Contaminated Ground Water: Yes
 Pollutant: D - VEHICULAR DIESEL
 Pollutant Other Description: Not reported
 Gallons Discharged: Not reported

Map ID
 Direction
 Distance
 Distance (ft.)
 Elevation Site

MAP FINDINGS

Database(s) EDR ID Number
 EPA ID Number

GAINESVILLE MARINE INC (Continued)

1000323394

District: NED
 Facility ID: 9400361
 Discharge Date: 07-19-1993
 Pct Discharge Combined With: Not reported
 Cleanup Required: R - CLEANUP REQUIRED
 Discharge Cleanup Status: SRCR - SRCR COMPLETE
 Disch Cleanup Status Dt: 07-29-1994
 Cleanup Work Status: COMPLETED
 Information Source: Z - OTHER
 Other Source Description: AUDIT
 Elig Indicator: E - ELIGIBLE
 Site Manager: Not reported
 Site Mgr End Date: Not reported
 Tank Office: -
 Score When Ranked: 6
 Score Effective Date: 02-25-2003
 Facility Cleanup Rank: Not reported
 Contaminated Drinking Wells: 0
 Contaminated Monitoring Well: Yes
 Contaminated Soil: Yes
 Contaminated Surface Water: No
 Contaminated Ground Water: Yes
 Pollutant: L - WASTE OIL
 Pollutant Other Description: Not reported
 Gallons Discharged: Not reported
 District: NED
 Facility ID: 9400361
 Facility Status: CLOSED
 Facility Type: X - Contamination Site - Contamination Site
 Score When Ranked: 6
 Discharge Date: 07-19-1993
 Pct Discharge Combined With: Not reported
 Cleanup Required: R - CLEANUP REQUIRED
 Discharge Cleanup Status: SRCR - SRCR COMPLETE
 Disch Cleanup Status Dt: 07-29-1994
 Cleanup Work Status: COMPLETED
 Eligibility Indicator: E
 Site Manager: Not reported
 Site Mgr End Date: Not reported
 Tank Office: -
 SR Task ID: Not reported
 SR Cleanup Responsible: -
 SR Funding Elig Type: -
 SR Actual Cost: Not reported
 SR Actual Completion Date: Not reported
 SR Payment Date: Not reported
 SR Oral Date: Not reported
 SR Written Date: Not reported
 Soil Removal: Not reported
 Free Product Removal: Not reported
 Soil Tonnage Removed: Not reported
 Soil Treatment: Not reported
 Other Treatment: Not reported
 SR Alt Procedure Recieved: Not reported
 SR Alt Procedure Status: Not reported
 SR Alt Procedure Status Date: Not reported
 SR Alt Procedure Comments: Not reported

Map ID
Direction
Distance
Distance (ft.)
Elevation Site

MAP FINDINGS

Database(s)
EDR ID Number
EPA ID Number

GAINESVILLE MARINE INC (Continued)

1000323394

SA ID: 7786
SA Cleanup Responsible: -
SA Funding Elig Type: -
SA Actual Cost: Not reported
SA Actual Completion Date: Not reported
SA Payment Date: Not reported
RAP Task ID: 7787
RAP Cleanup Responsible ID: -
RAP Funding Elig Type: -
RAP Actual Cost: Not reported
RAP Actual Completion Date: Not reported
RAP Payment Date: Not reported
RAP Last Order Approved: Not reported
RA Task ID: 7788
RA Cleanup Responsible: -
RA Funding Elig Type: -
Ra Years to Complete: 1
RA Actual Cost: Not reported
SRC Action Type: SRCR - SITE REHABILITATION COMPLETION REPORT
SRC Submit Date: 06-27-1994
SRC Review Date: 07-29-1994
SRC Completion Status: A - APPROVED
SRC Completion Status Dt: 07-29-1994
SRC Issue Date: 07-29-1994
SRC Comment: Not reported

73
East
1/2-1
2848 ft.

ALACHUA CNTY SCHOOL BD-J WILLIAMS ELEM
1245 SE 7TH AVE
GAINESVILLE, FL 32601

ALACHUA CO. FL
LUST
UST
U001340379
N/A

Relative:
Lower

ALACHUA CO. FL:
ACEPD Number: 0429-00
Class: Exempt Facilities - No Hazardous Materials Stored Onsite Or Development Review Projects
Close Date: Not reported
Tanks: Not reported
Last Inspection Dt: 11/19/1999

Actual:
143 ft.

LUST:
Region: STATE
Datum: 8735777
2nd Facility Addr: Not reported
District: Northeast District
Facility Status: CLOSED
Facility Type: I - County Government -
Operator: ALACHUA COUNTY SCHOOL BOARD
Facility Phone: (904) 395-0555
Name Update: 07-02-2003
Address Update: Not reported
Lat/Long (dms): 29 38 43.3372 / 82 18 30.1592
Feature: Not reported
Method: UNVR
Datum: 0
Section: 004
Township: 010
Range: 20E
Score When Ranked: 9

Map ID
Direction
Distance
Distance (ft.)
Elevation Site

MAP FINDINGS

Database(s)
EDR ID Number
EPA ID Number

ALACHUA CNTY SCHOOL BD-J WILLIAMS ELEM (Continued)

U001340379

Score Effective Date: 09-14-2005
Score When Ranked: 5
Facility Cleanup Rank: 14364
Related Party ID: 392
Related Party Role: ACCOUNT OWNER
Related Party Begin: 10-26-1987
Related Party: ALACHUA CNTY SCHOOL BD
Related Party Addr: 1800 SE HAWTHORNE RD
Related Party Addr 2: ATTN: PAULA DAVIS
Related Party City,St,Zip: GAINESVILLE, FL 32641
Related Prty Contact: PAULA DAVIS
Related Party Phone: (352) 955-7602 237
RP Bad Address: No

Facscore:

Highest current score: 9
Score Effective Date: 9/14/2005
Discharge Score Effective: 9/14/2005
Lat dd: 29
Lat mm: 38
Lat ss: 43.3372
Long dd: 82
Long mm: 18
Long ss: 30.1592
Facility Status: CLOSED
Facility Type: I - County Government
Facility Cleanup Status: APPL
Srp Stcm Related Party Id: 392
Fprtc FacParty Related Type Id: ACCOUNT OWNER
Contact: PAULA DAVIS
Contact Company: ALACHUA CNTY SCHOOL BD
Contact Address: 1800 SE HAWTHORNE RD
Contact City: GAINESVILLE
Contact Stat: FL
Contact Zip: 32641
Phone: 3529557602
Bad Address Ind: N

District: NED
Facility ID: 8735777
Discharge Date: 12-01-1988
Pct Discharge Combined With: Not reported
Cleanup Required: R - CLEANUP REQUIRED
Discharge Cleanup Status: ENTD - ELIGIBLE - NO TASK LEVEL DATA
Disch Cleanup Status Dt: 10-09-2000
Cleanup Work Status: INACTIVE
Information Source: E - EDI
Other Source Description: Not reported
Eligibility Indicator: E
Site Manager: Not reported
Site Mgr End Date: Not reported
Tank Office: -
Score When Ranked: 9
Score Effective Date: 09-14-2005
Facility Cleanup Rank: 14364
District: NED
Facility ID: 8735777
Discharge Date: 12-01-1988

Map ID
Direction
Distance
Distance (ft.)
Elevation Site

MAP FINDINGS

Database(s)
EDR ID Number
EPA ID Number

ALACHUA CNTY SCHOOL BD-J WILLIAMS ELEM (Continued)

U001340379

Pct Discharge Combined With: Not reported
Cleanup Required: R - CLEANUP REQUIRED
Discharge Cleanup Status: ENTD - ELIGIBLE - NO TASK LEVEL DATA
Disch Cleanup Status Dt: 10-09-2000
Cleanup Work Status: INACTIVE
Information Source: E - EDI
Other Source Description: Not reported
Application Received Dt: 12-21-1988
Cleanup Program: E - EARLY DETECTION INCENTIVE
Eligibility Status: E - ELIGIBLE
Elig Status Date: 09-14-1989
Letter Of Intent Dt: Not reported
Elig Letter Sent: 09-14-1989
Redetermined: No
Inspection Date: 05-10-1988
Site Manager: Not reported
Site Mgr End Date: Not reported
Tank Office: -
Score When Ranked: 9
Score Effective Date: 09-14-2005
Facility Cleanup Rank: 14364
Deductible Amount: Not reported
Deductible Paid To Date: \$0.00
Co-Pay Amount: Not reported
Co-Pay Paid To Date: \$0.00
Cap Amount: Not reported
District: NED
Facility ID: 8735777
Discharge Date: 12-01-1988
Pct Discharge Combined With: Not reported
Cleanup Required: R - CLEANUP REQUIRED
Discharge Cleanup Status: ENTD - ELIGIBLE - NO TASK LEVEL DATA
Disch Cleanup Status Dt: 10-09-2000
Cleanup Work Status: INACTIVE
Information Source: E - EDI
Other Source Description: Not reported
Elig Indicator: E - ELIGIBLE
Site Manager: Not reported
Site Mgr End Date: Not reported
Tank Office: -
Score When Ranked: 9
Score Effective Date: 09-14-2005
Facility Cleanup Rank: 14364
Contaminated Drinking Wells: 0
Contaminated Monitoring Well: No
Contaminated Soil: Yes
Contaminated Surface Water: No
Contaminated Ground Water: No
Pollutant: Z - OTHER NON REGULATED
Pollutant Other Description: Not reported
Gallons Discharged: Not reported
District: NED
Facility ID: 8735777
Facility Status: CLOSED
Facility Type: I - County Government - County Government
Score When Ranked: 9
Discharge Date: 12-01-1988

Map ID
 Direction
 Distance
 Distance (ft.)
 Elevation Site

MAP FINDINGS

Database(s)
 EDR ID Number
 EPA ID Number

ALACHUA CNTY SCHOOL BD-J WILLIAMS ELEM (Continued)

U001340379

Pct Discharge Combined With: Not reported
 Cleanup Required: R - CLEANUP REQUIRED
 Discharge Cleanup Status: ENTD - ELIGIBLE - NO TASK LEVEL DATA
 Disch Cleanup Status Dt: 10-09-2000
 Cleanup Work Status: INACTIVE
 Eligibility Indicator: E
 Site Manager: Not reported
 Site Mgr End Date: Not reported
 Tank Office: -
 SR Task ID: 8216
 SR Cleanup Responsible: ST - STATE
 SR Funding Elig Type: -
 SR Actual Cost: Not reported
 SR Actual Completion Date: Not reported
 SR Payment Date: Not reported
 SR Oral Date: Not reported
 SR Written Date: Not reported
 Soil Removal: Not reported
 Free Product Removal: Not reported
 Soil Tonnage Removed: Not reported
 Soil Treatment: Not reported
 Other Treatment: Not reported
 SR Alt Procedure Recieved: Not reported
 SR Alt Procedure Status: Not reported
 SR Alt Procedure Status Date: Not reported
 SR Alt Procedure Comments: Not reported
 SA ID: 8217
 SA Cleanup Responsible: ST - STATE
 SA Funding Elig Type: -
 SA Actual Cost: Not reported
 SA Actual Completion Date: Not reported
 SA Payment Date: Not reported
 RAP Task ID: 8218
 RAP Cleanup Responsible ID: ST - STATE
 RAP Funding Elig Type: -
 RAP Actual Cost: Not reported
 RAP Actual Completion Date: Not reported
 RAP Payment Date: Not reported
 RAP Last Order Approved: Not reported
 RA Task ID: 8219
 RA Cleanup Responsible: ST - STATE
 RA Funding Elig Type: -
 Ra Years to Complete: Not reported
 RA Actual Cost: Not reported
 SRC Action Type: -
 SRC Submit Date: Not reported
 SRC Review Date: Not reported
 SRC Completion Status: -
 SRC Completion Status Dt: Not reported
 SRC Issue Date: Not reported
 SRC Comment: Not reported

UST:

Facility ID: 8735777
 Facility Phone: (904) 395-0555
 Facility Status: CLOSED
 Facility Type: County Government

Map ID
Direction
Distance
Distance (ft.)
Elevation

MAP FINDINGS

Site

Database(s)

EDR ID Number
EPA ID Number

ALACHUA CNTY SCHOOL BD-J WILLIAMS ELEM (Continued)

U001340379

Type Description: County Government
DEP Contrctr Own: No
Lat/Long (dms): 29 38 47 / 82 20 16
Positioning Method: UNVR

Owner:

Owner Id: 392
Owner Name: ALACHUA CNTY SCHOOL BD
Owner Address: 1800 SE HAWTHORNE RD
Owner Address 2: ATTN: PAULA DAVIS
Owner City,St,Zip: GAINESVILLE, FL 32641
Owner Contact: PAULA DAVIS
Owner Phone: (352) 955-7602

Tank Id: 1
Vessel Indicator: TANK
Gallons: 550
Tank Location: UNDERGROUND
Substance: Fuel oil-on site heat
Content Description: Fuel Oil - Onsite Heat
Install Date: Not reported
Status: Removed
Status Date: 30-JUN-1987

Construction:

Construction Category: Not reported
Construction Description: Not reported

Monitoring:

Petro Monitoring Category: Not reported
Monitoring Description: Not reported

Piping:

Piping Category: Not reported
Piping Description: Not reported

Tank Id: 2
Vessel Indicator: TANK
Gallons: 550
Tank Location: UNDERGROUND
Substance: Fuel oil-on site heat
Content Description: Fuel Oil - Onsite Heat
Install Date: Not reported
Status: Removed
Status Date: 30-JUN-1987

Construction:

Construction Category: Not reported
Construction Description: Not reported

Monitoring:

Petro Monitoring Category: Not reported
Monitoring Description: Not reported

Map ID
Direction
Distance
Distance (ft.)
Elevation

MAP FINDINGS

Site

Database(s)

EDR ID Number
EPA ID Number

ALACHUA CNTY SCHOOL BD-J WILLIAMS ELEM (Continued)

U001340379

Piping:

Piping Category: Not reported
Piping Description: Not reported

Tank Id: 3
Vessel Indicator: TANK
Gallons: 1000
Tank Location: UNDERGROUND
Substance: Fuel oil-on site heat
Content Description: Fuel Oil - Onsite Heat
Install Date: Not reported
Status: Removed
Status Date: 30-JUN-1987

Construction:

Construction Category: Not reported
Construction Description: Not reported

Monitoring:

Petro Monitoring Category: Not reported
Monitoring Description: Not reported

Piping:

Piping Category: Not reported
Piping Description: Not reported

Tank Id: 4
Vessel Indicator: TANK
Gallons: 550
Tank Location: UNDERGROUND
Substance: Fuel oil-on site heat
Content Description: Fuel Oil - Onsite Heat
Install Date: Not reported
Status: Removed
Status Date: 30-JUN-1987

Construction:

Construction Category: Not reported
Construction Description: Not reported

Monitoring:

Petro Monitoring Category: Not reported
Monitoring Description: Not reported

Piping:

Piping Category: Not reported
Piping Description: Not reported

Map ID
Direction
Distance
Distance (ft.)
Elevation

MAP FINDINGS

Site

Database(s)

EDR ID Number
EPA ID Number

R74
NE
1/2-1
2878 ft.

CHEVRON-FRANKS EASTSIDE
1059 E UNIVERSITY AVE
GAINESVILLE, FL 32601

ALACHUA CO. FL
LUST
UST

U001340150
N/A

Relative:
Higher

Site 2 of 2 in cluster R

ALACHUA CO. FL:

Actual:
159 ft.

ACEPD Number: 0153
Class: Exempt Facilities - No Hazardous Materials Stored Onsite Or Development Review Projects
Close Date: 05/09/1989
Tanks: Not reported
Last Inspection Dt: 5/9/1989

LUST:

Region: STATE
Datum: 8500271
2nd Facility Addr: Not reported
District: Northeast District
Facility Status: CLOSED
Facility Type: A - Retail Station -
Operator: FRONTERA F P
Facility Phone: (904) 371-2228
Name Update: 01-30-2006
Address Update: Not reported
Lat/Long (dms): 29 39 4.9902 / 82 18 43.0029
Feature: Not reported
Method: UNVR
Datum: 0
Section: 004
Township: 10S
Range: 20E
Score When Ranked: 6
Score Effective Date: 02-25-2003
Score When Ranked: 6
Facility Cleanup Rank: 12937
Related Party ID: 5859
Related Party Role: ACCOUNT OWNER
Related Party Begin: 06-22-1994
Related Party: ADVANCE AUTO PARTS INC
Related Party Addr: 4900 S FRONTAGE RD
Related Party Addr 2: ATTN: BILL HENDERSON (TRANS DEPT)
Related Party City, St, Zip: LAKELAND, FL 33815
Related Party Contact: FRANK MCFARLAND
Related Party Phone: (863) 687-9226
RP Bad Address: No

Facscore:

Highest current score: 6
Score Effective Date: 2/25/2003
Discharge Score Effective: 2/25/2003
Lat dd: 29
Lat mm: 39
Lat ss: 4.9902
Long dd: 82
Long mm: 18
Long ss: 43.0029
Facility Status: CLOSED
Facility Type: A - Retail Station
Facility Cleanup Status: ONGO

Map ID
Direction
Distance
Distance (ft.)
Elevation Site

MAP FINDINGS

Database(s)
EDR ID Number
EPA ID Number

CHEVRON-FRANKS EASTSIDE (Continued)

U001340150

Srp Stcm Related Party Id: 5859
Fprtc FacParty Related Type Id: ACCOUNT OWNER
Contact: FRANK MCFARLAND
Contact Company: ADVANCE AUTO PARTS INC
Contact Address: 4900 S FRONTAGE RD
Contact City: LAKELAND
Contact Stat: FL
Contact Zip: 33815
Phone: 8636879226
Bad Address Ind: N

District: NED
Facility ID: 8500271
Discharge Date: 06-20-1988
Pct Discharge Combined With: Not reported
Cleanup Required: R - CLEANUP REQUIRED
Discharge Cleanup Status: SA - SA ONGOING
Disch Cleanup Status Dt: 10-19-2001
Cleanup Work Status: ACTIVE
Information Source: E - EDI
Other Source Description: Not reported
Eligibility Indicator: E
Site Manager: HOWELL_K
Site Mgr End Date: 03-06-2002
Tank Office: PCLP - Local Program
Score When Ranked: 6
Score Effective Date: 02-25-2003
Facility Cleanup Rank: 12937

District: NED
Facility ID: 8500271
Discharge Date: 06-20-1988
Pct Discharge Combined With: Not reported
Cleanup Required: R - CLEANUP REQUIRED
Discharge Cleanup Status: SA - SA ONGOING
Disch Cleanup Status Dt: 10-19-2001
Cleanup Work Status: ACTIVE
Information Source: E - EDI
Other Source Description: Not reported
Application Received Dt: 06-21-1988
Cleanup Program: E - EARLY DETECTION INCENTIVE
Eligibility Status: E - ELIGIBLE
Elig Status Date: 09-26-1988
Letter Of Intent Dt: Not reported
Elig Letter Sent: 09-26-1988
Redetermined: No
Inspection Date: 08-17-1988
Site Manager: HOWELL_K
Site Mgr End Date: 03-06-2002
Tank Office: PCLP - Local Program
Score When Ranked: 6
Score Effective Date: 02-25-2003
Facility Cleanup Rank: 12937
Deductible Amount: Not reported
Deductible Paid To Date: \$0.00
Co-Pay Amount: Not reported
Co-Pay Paid To Date: \$0.00
Cap Amount: Not reported

Map ID
Direction
Distance
Distance (ft.)
Elevation Site

MAP FINDINGS

Database(s)
EDR ID Number
EPA ID Number

CHEVRON-FRANKS EASTSIDE (Continued)

U001340150

District: NED
Facility ID: 8500271
Discharge Date: 06-20-1988
Pct Discharge Combined With: Not reported
Cleanup Required: R - CLEANUP REQUIRED
Discharge Cleanup Status: SA - SA ONGOING
Disch Cleanup Status Dt: 10-19-2001
Cleanup Work Status: ACTIVE
Information Source: E - EDI
Other Source Description: Not reported
Elig Indicator: E - ELIGIBLE
Site Manager: HOWELL_K
Site Mgr End Date: 03-06-2002
Tank Office: PCLP - Local Program
Score When Ranked: 6
Score Effective Date: 02-25-2003
Facility Cleanup Rank: 12937
Contaminated Drinking Wells: 0
Contaminated Monitoring Well: Yes
Contaminated Soil: No
Contaminated Surface Water: No
Contaminated Ground Water: Yes
Pollutant: A - LEADED GAS
Pollutant Other Description: Not reported
Gallons Discharged: Not reported
District: NED
Facility ID: 8500271
Discharge Date: 06-20-1988
Pct Discharge Combined With: Not reported
Cleanup Required: R - CLEANUP REQUIRED
Discharge Cleanup Status: SA - SA ONGOING
Disch Cleanup Status Dt: 10-19-2001
Cleanup Work Status: ACTIVE
Information Source: E - EDI
Other Source Description: Not reported
Elig Indicator: E - ELIGIBLE
Site Manager: HOWELL_K
Site Mgr End Date: 03-06-2002
Tank Office: PCLP - Local Program
Score When Ranked: 6
Score Effective Date: 02-25-2003
Facility Cleanup Rank: 12937
Contaminated Drinking Wells: 0
Contaminated Monitoring Well: Yes
Contaminated Soil: No
Contaminated Surface Water: No
Contaminated Ground Water: Yes
Pollutant: B - UNLEADED GAS
Pollutant Other Description: Not reported
Gallons Discharged: Not reported
District: NED
Facility ID: 8500271
Facility Status: CLOSED
Facility Type: A - Retail Station - Retail Station
Score When Ranked: 6
Discharge Date: 06-20-1988
Pct Discharge Combined With: Not reported

Map ID
Direction
Distance
Distance (ft.)
Elevation Site

MAP FINDINGS

Database(s)
EDR ID Number
EPA ID Number

CHEVRON-FRANKS EASTSIDE (Continued)

U001340150

Cleanup Required: R - CLEANUP REQUIRED
Discharge Cleanup Status: SA - SA ONGOING
Disch Cleanup Status Dt: 10-19-2001
Cleanup Work Status: ACTIVE
Eligibility Indicator: E
Site Manager: HOWELL_K
Site Mgr End Date: 03-06-2002
Tank Office: PCLP - Local Program
SR Task ID: 8638
SR Cleanup Responsible: ST - STATE
SR Funding Elig Type: -
SR Actual Cost: Not reported
SR Actual Completion Date: Not reported
SR Payment Date: Not reported
SR Oral Date: Not reported
SR Written Date: Not reported
Soil Removal: Not reported
Free Product Removal: Not reported
Soil Tonnage Removed: Not reported
Soil Treatment: Not reported
Other Treatment: Not reported
SR Alt Procedure Recieved: Not reported
SR Alt Procedure Status: Not reported
SR Alt Procedure Status Date: Not reported
SR Alt Procedure Comments: Not reported
SA ID: 8639
SA Cleanup Responsible: ST - STATE
SA Funding Elig Type: -
SA Actual Cost: Not reported
SA Actual Completion Date: Not reported
SA Payment Date: Not reported
RAP Task ID: 8640
RAP Cleanup Responsible ID: ST - STATE
RAP Funding Elig Type: -
RAP Actual Cost: Not reported
RAP Actual Completion Date: Not reported
RAP Payment Date: Not reported
RAP Last Order Approved: Not reported
RA Task ID: 8641
RA Cleanup Responsible: ST - STATE
RA Funding Elig Type: -
Ra Years to Complete: Not reported
RA Actual Cost: Not reported
SRC Action Type: -
SRC Submit Date: Not reported
SRC Review Date: Not reported
SRC Completion Status: -
SRC Completion Status Dt: Not reported
SRC Issue Date: Not reported
SRC Comment: Not reported

UST:

Facility ID: 8500271
Facility Phone: (904) 371-2228
Facility Status: CLOSED
Facility Type: Retail Station
Type Description: Retail Station

Map ID
Direction
Distance
Distance (ft.)
Elevation

MAP FINDINGS

Site

Database(s)

EDR ID Number
EPA ID Number

CHEVRON-FRANKS EASTSIDE (Continued)

U001340150

DEP Contrctr Own: No
Lat/Long (dms): 29 39 5 / 82 18 43
Positioning Method: UNVR

Owner:

Owner Id: 5859
Owner Name: ADVANCE AUTO PARTS INC
Owner Address: 4900 S FRONTAGE RD
Owner Address 2: ATTN: BILL HENDERSON (TRANS DEPT)
Owner City,St,Zip: LAKELAND, FL 33815
Owner Contact: FRANK MCFARLAND
Owner Phone: (863) 687-9226

Tank Id: 1
Vessel Indicator: TANK
Gallons: 3000
Tank Location: UNDERGROUND
Substance: Leaded gas
Content Description: Leaded Gas
Install Date: Not reported
Status: Removed
Status Date: 31-MAY-1989

Construction:

Construction Category: Not reported
Construction Description: Not reported

Monitoring:

Petro Monitoring Category: Not reported
Monitoring Description: Not reported

Piping:

Piping Category: Not reported
Piping Description: Not reported

Tank Id: 2
Vessel Indicator: TANK
Gallons: 2000
Tank Location: UNDERGROUND
Substance: Unleaded gas
Content Description: Unleaded Gas
Install Date: Not reported
Status: Removed
Status Date: 31-MAY-1989

Construction:

Construction Category: Not reported
Construction Description: Not reported

Monitoring:

Petro Monitoring Category: Not reported
Monitoring Description: Not reported

Piping:

Piping Category: Not reported

Map ID
Direction
Distance
Distance (ft.)
Elevation

MAP FINDINGS

CHEVRON-FRANKS EASTSIDE (Continued)

EDR ID Number
EPA ID Number

Database(s)

U001340150

Piping Description: Not reported

Tank Id: 3
Vessel Indicator: TANK
Gallons: 2000
Tank Location: UNDERGROUND
Substance: Unleaded gas
Content Description: Unleaded Gas
Install Date: Not reported
Status: Removed
Status Date: 31-MAY-1989

Construction:

Construction Category: Not reported
Construction Description: Not reported

Monitoring:

Petro Monitoring Category: Not reported
Monitoring Description: Not reported

Piping:

Piping Category: Not reported
Piping Description: Not reported

75
NE
1/2-1
3005 ft.

SPRINT #1307
20 WALDO RD NE
GAINESVILLE, FL 32609

ALACHUA CO. FL
LUST
UST

U001340076
N/A

Relative:
Higher

ALACHUA CO. FL:
ACEPD Number: 0078
Class: Regulated Hazardous Materials Facilities
Close Date: Not reported
Tanks: 2
Last Inspection Dt: 11/29/2005

Actual:
159 ft.

LUST:

Region: STATE
Datum: 8500139
2nd Facility Addr: Not reported
District: Northeast District
Facility Status: OPEN
Facility Type: A - Retail Station -
Operator: BRENT PUZAK
Facility Phone: (904) 464-7219
Name Update: 05-11-1998
Address Update: Not reported
Lat/Long (dms): 29 39 8.5793 / 82 18 41.3627
Feature: Not reported
Method: AGPS
Datum: 0
Section: 004
Township: 010
Range: 020
Score When Ranked: 26

Map ID
Direction
Distance
Distance (ft.)
Elevation Site

MAP FINDINGS

Database(s)
EDR ID Number
EPA ID Number

SPRINT #1307 (Continued)

U001340076

Score Effective Date: 11-04-1997
Score When Ranked: Not reported
Facility Cleanup Rank: Not reported
Related Party ID: 10563
Related Party Role: ACCOUNT OWNER
Related Party Begin: 05-11-1998
Related Party: THE PANTRY INC
Related Party Addr: 8930 WESTERN WAY #4
Related Party Addr 2: ATTN: BRENT PUZAK
Related Party City,St,Zip: JACKSONVILLE, FL 32256
Related Prty Contact: BRENT PUZAK 904-219-7170/CELL
Related Party Phone: (904) 464-7219
RP Bad Address: No
District: NED
Facility ID: 8500139
Discharge Date: 06-02-1988
Pct Discharge Combined With: Not reported
Cleanup Required: R - CLEANUP REQUIRED
Discharge Cleanup Status: NFA - NFA COMPLETE
Disch Cleanup Status Dt: 06-13-1995
Cleanup Work Status: COMPLETED
Information Source: E - EDI
Other Source Description: Not reported
Eligibility Indicator: E
Site Manager: Not reported
Site Mgr End Date: Not reported
Tank Office: -
Score When Ranked: 26
Score Effective Date: 11-04-1997
Facility Cleanup Rank: Not reported
District: NED
Facility ID: 8500139
Discharge Date: 06-02-1988
Pct Discharge Combined With: Not reported
Cleanup Required: R - CLEANUP REQUIRED
Discharge Cleanup Status: NFA - NFA COMPLETE
Disch Cleanup Status Dt: 06-13-1995
Cleanup Work Status: COMPLETED
Information Source: E - EDI
Other Source Description: Not reported
Application Received Dt: 09-14-1988
Cleanup Program: E - EARLY DETECTION INCENTIVE
Eligibility Status: E - ELIGIBLE
Elig Status Date: 12-19-1988
Letter Of Intent Dt: 09-27-1989
Elig Letter Sent: 12-19-1988
Redetermined: No
Inspection Date: 11-21-1988
Site Manager: Not reported
Site Mgr End Date: Not reported
Tank Office: -
Score When Ranked: 26
Score Effective Date: 11-04-1997
Facility Cleanup Rank: Not reported
Deductible Amount: Not reported
Deductible Paid To Date: \$0.00
Co-Pay Amount: Not reported

Map ID
Direction
Distance
Distance (ft.)
Elevation Site

MAP FINDINGS

Database(s)
EDR ID Number
EPA ID Number

SPRINT #1307 (Continued)

U001340076

Co-Pay Paid To Date: \$0.00
Cap Amount: Not reported
District: NED
Facility ID: 8500139
Discharge Date: 06-02-1988
Pct Discharge Combined With: Not reported
Cleanup Required: R - CLEANUP REQUIRED
Discharge Cleanup Status: NFA - NFA COMPLETE
Disch Cleanup Status Dt: 06-13-1995
Cleanup Work Status: COMPLETED
Information Source: E - EDI
Other Source Description: Not reported
Elig Indicator: E - ELIGIBLE
Site Manager: Not reported
Site Mgr End Date: Not reported
Tank Office: -
Score When Ranked: 26
Score Effective Date: 11-04-1997
Facility Cleanup Rank: Not reported
Contaminated Drinking Wells: 0
Contaminated Monitoring Well: No
Contaminated Soil: Yes
Contaminated Surface Water: No
Contaminated Ground Water: No
Pollutant: Z - OTHER NON REGULATED
Pollutant Other Description: Not reported
Gallons Discharged: Not reported
District: NED
Facility ID: 8500139
Facility Status: OPEN
Facility Type: A - Retail Station - Retail Station
Score When Ranked: 26
Discharge Date: 06-02-1988
Pct Discharge Combined With: Not reported
Cleanup Required: R - CLEANUP REQUIRED
Discharge Cleanup Status: NFA - NFA COMPLETE
Disch Cleanup Status Dt: 06-13-1995
Cleanup Work Status: COMPLETED
Eligibility Indicator: E
Site Manager: Not reported
Site Mgr End Date: Not reported
Tank Office: -
SR Task ID: Not reported
SR Cleanup Responsible: -
SR Funding Elig Type: -
SR Actual Cost: Not reported
SR Actual Completion Date: Not reported
SR Payment Date: Not reported
SR Oral Date: Not reported
SR Written Date: Not reported
Soil Removal: Not reported
Free Product Removal: Not reported
Soil Tonnage Removed: Not reported
Soil Treatment: Not reported
Other Treatment: Not reported
SR Alt Procedure Recieved: Not reported
SR Alt Procedure Status: Not reported

Map ID
Direction
Distance
Distance (ft.)
Elevation Site

MAP FINDINGS

Database(s)
EDR ID Number
EPA ID Number

SPRINT #1307 (Continued)

U001340076

SR Alt Procedure Status Date: Not reported
SR Alt Procedure Comments: Not reported
SA ID: 8848
SA Cleanup Responsible: -
SA Funding Elig Type: -
SA Actual Cost: Not reported
SA Actual Completion Date: 06-13-1995
SA Payment Date: Not reported
RAP Task ID: Not reported
RAP Cleanup Responsible ID: -
RAP Funding Elig Type: -
RAP Actual Cost: Not reported
RAP Actual Completion Date: Not reported
RAP Payment Date: Not reported
RAP Last Order Approved: Not reported
RA Task ID: 8849
RA Cleanup Responsible: -
RA Funding Elig Type: -
Ra Years to Complete: Not reported
RA Actual Cost: Not reported
SRC Action Type: NFA - NO FURTHER ACTION
SRC Submit Date: 03-17-1995
SRC Review Date: 03-17-1995
SRC Completion Status: A - APPROVED
SRC Completion Status Dt: 06-13-1995
SRC Issue Date: 06-13-1995
SRC Comment: Not reported

UST:

Facility ID: 8500139
Facility Phone: (904) 464-7219
Facility Status: OPEN
Facility Type: Retail Station
Type Description: Retail Station
DEP Contrctr Own: No
Lat/Long (dms): 29 39 14 / 82 18 43
Positioning Method: AGPS

Owner:

Owner Id: 10563
Owner Name: THE PANTRY INC
Owner Address: 8930 WESTERN WAY #4
Owner Address 2: ATTN: BRENT PUZAK
Owner City,St,Zip: JACKSONVILLE, FL 32256
Owner Contact: BRENT PUZAK 904-219-7170/CELL
Owner Phone: (904) 464-7219

Tank Id: 1
Vessel Indicator: TANK
Gallons: 6000
Tank Location: UNDERGROUND
Substance: Unleaded gas
Content Description: Unleaded Gas
Install Date: 01-AUG-1984
Status: Removed
Status Date: 30-SEP-1989

Map ID
Direction
Distance
Distance (ft.)
Elevation

MAP FINDINGS

Site

Database(s)

EDR ID Number
EPA ID Number

SPRINT #1307 (Continued)

U001340076

Construction:

Construction Category: Not reported
Construction Description: Not reported

Monitoring:

Petro Monitoring Category: Not reported
Monitoring Description: Not reported

Piping:

Piping Category: Not reported
Piping Description: Not reported

Tank Id: 1R1
Vessel Indicator: TANK
Gallons: 20000
Tank Location: UNDERGROUND
Substance: Unleaded gas
Content Description: Unleaded Gas
Install Date: 01-DEC-1989
Status: In service
Status Date: Not reported

Construction:

Construction Category: Not reported
Construction Description: Not reported

Monitoring:

Petro Monitoring Category: Not reported
Monitoring Description: Not reported

Piping:

Piping Category: Not reported
Piping Description: Not reported

Tank Id: 2
Vessel Indicator: TANK
Gallons: 4000
Tank Location: UNDERGROUND
Substance: Leaded gas
Content Description: Leaded Gas
Install Date: 01-AUG-1984
Status: Removed
Status Date: 30-SEP-1989

Construction:

Construction Category: Not reported
Construction Description: Not reported

Monitoring:

Petro Monitoring Category: Not reported
Monitoring Description: Not reported

Map ID
Direction
Distance
Distance (ft.)
Elevation

MAP FINDINGS

Site

Database(s)

EDR ID Number
EPA ID Number

SPRINT #1307 (Continued)

U001340076

Piping:

Piping Category: Not reported
Piping Description: Not reported

Tank Id: 2R1
Vessel Indicator: TANK
Gallons: 5000
Tank Location: UNDERGROUND
Substance: Unleaded gas
Content Description: Unleaded Gas
Install Date: 01-DEC-1989
Status: In service
Status Date: Not reported

Construction:

Construction Category: Not reported
Construction Description: Not reported

Monitoring:

Petro Monitoring Category: Not reported
Monitoring Description: Not reported

Piping:

Piping Category: Not reported
Piping Description: Not reported

Tank Id: 3
Vessel Indicator: TANK
Gallons: 550
Tank Location: UNDERGROUND
Substance: Kerosene
Content Description: Kerosene
Install Date: Not reported
Status: Removed
Status Date: 31-OCT-1989

Construction:

Construction Category: Not reported
Construction Description: Not reported

Monitoring:

Petro Monitoring Category: Not reported
Monitoring Description: Not reported

Piping:

Piping Category: Not reported
Piping Description: Not reported

Tank Id: 4
Vessel Indicator: TANK
Gallons: 550
Tank Location: UNDERGROUND
Substance: Waste oil

Map ID
Direction
Distance
Distance (ft.)
Elevation

MAP FINDINGS

SPRINT #1307 (Continued)

EDR ID Number
EPA ID Number

U001340076

Content Description: Waste Oil
Install Date: Not reported
Status: Removed
Status Date: 31-OCT-1989

Construction:
Construction Category: Not reported
Construction Description: Not reported

Monitoring:
Petro Monitoring Category: Not reported
Monitoring Description: Not reported

Piping:
Piping Category: Not reported
Piping Description: Not reported

76
West
1/2-1
3053 ft.

S & S CLEANERS INC
503 S W 3RD ST
GAINESVILLE, FL 32601

ALACHUA CO. FL
RCRA-SQG
FINDS
DRY CLEANERS
PRIORITYCLEANERS

1000309864
FLD982169559

Relative:
Higher

Actual:
157 ft.

ALACHUA CO. FL:
ACEPD Number: 0381
Class: Regulated Hazardous Materials Facilities
Close Date: Not reported
Tanks: Not reported
Last Inspection Dt: 11/8/2004

RCRAInfo:
Owner: SMITH STEPHEN PRES
(904) 372-4184
EPA ID: FLD982169559
Contact: SMITH STEPHEN
(904) 372-4184

Classification: Small Quantity Generator
TSDF Activities: Not reported
Violation Status: No violations found

FINDS:
Other Pertinent Environmental Activity Identified at Site

RCRAInfo is a national information system that supports the Resource Conservation and Recovery Act (RCRA) program through the tracking of events and activities related to facilities that generate, transport, and treat, store, or dispose of hazardous waste. RCRAInfo allows RCRA program staff to track the notification, permit, compliance, and corrective action activities required under RCRA.

Map ID
Direction
Distance
Distance (ft.)
Elevation

MAP FINDINGS

Site

Database(s)

EDR ID Number
EPA ID Number

S & S CLEANERS INC (Continued)

1000309864

DRY CLEANERS:

Facility ID: 9500355
Facility Tel: (352) 372-4184
Facility Status: OPEN
Facility Type: Drycleaner
Type Desc: Drycleaner
Owner ID: 38567
Owner Role: ACCOUNT OWNER
Owner Name: S & S CLEANERS INC
Owner Address: 503 SW 3RD ST
Owner Addr2: Not reported
Owner City,St,Zip: GAINESVILLE, FL 32601
Owner Contact: SMITH, STEPHEN F
RP Phone: (352) 332-7683
Start Date: 1984-01-01 00:0

Facility ID: 9500355
Facility Tel: (352) 372-4184
Facility Status: OPEN
Facility Type: Drycleaner
Type Desc: Drycleaner
Owner ID: 38567
Owner Role: FACILITY OWNER
Owner Name: S & S CLEANERS INC
Owner Address: 503 SW 3RD ST
Owner Addr2: Not reported
Owner City,St,Zip: GAINESVILLE, FL 32601
Owner Contact: SMITH, STEPHEN F
RP Phone: (352) 332-7683
Start Date: 1984-01-01 00:0

Facility ID: 9500355
Facility Tel: (352) 372-4184
Facility Status: OPEN
Facility Type: Drycleaner
Type Desc: Drycleaner
Owner ID: 38567
Owner Role: PROPERTY OWNER
Owner Name: S & S CLEANERS INC
Owner Address: 503 SW 3RD ST
Owner Addr2: Not reported
Owner City,St,Zip: GAINESVILLE, FL 32601
Owner Contact: SMITH, STEPHEN F
RP Phone: (352) 332-7683
Start Date: 1995-06-02 00:0

PRIORITYCLEANERS:

Rank: 709
Facility ID: 9500355
Score: 30
Voluntary: Not reported
SRCO Date: Not reported

Map ID
Direction
Distance
Distance (ft.)
Elevation

MAP FINDINGS

Site

Database(s)

EDR ID Number
EPA ID Number

77
NNW
1/2-1
3250 ft.

O'STEEN BROTHERS CDS
1.5 MI S OF ARCHER SR24
GAINESVILLE, FL 32618

SWF/LF **S100526977**
N/A

Relative:
Higher

SWF/LF:

Facility ID: 00029954
District: NED
GMS_ID: 3101P04572
Lat/Long: 29:30:11.87 / 82:32:15.79
Class Type: 540
Facility Status: CLOSED NO MONIT
Section: 20
Township: 11S
Range: 18E
Responsible Authority Name: WILLIAM O'STEEN
Responsible Authority Address: 1006 SE 4TH ST.
Responsible Authority City,St,Zip: GAINESVILLE, FL 32601
Responsible Authority Phone: (352) 376-1634

Actual:
176 ft.

S78
WSW
1/2-1
3266 ft.

COLEMAN OIL COMPANY
907 SW 3RD ST
GAINESVILLE, FL

ALACHUA CO. FL **S102533724**
LUST **N/A**
AST

Relative:
Lower

Site 1 of 2 in cluster S

ALACHUA CO. FL:

ACEPD Number: 0024-00
Class: Regulated Hazardous Materials Facilities
Close Date: 01/01/1989
Tanks: Not reported
Last Inspection Dt: 6/20/1995

ACEPD Number: 0024-01
Class: Regulated Hazardous Materials Facilities
Close Date: Not reported
Tanks: 1
Last Inspection Dt: 8/2/2006

Actual:
140 ft.

LUST:

Region: STATE
Datum: 8500038
2nd Facility Addr: Not reported
District: Northeast District
Facility Status: CLOSED
Facility Type: C - Fuel user/Non-retail -
Operator: MOLANDER ROY
Facility Phone: (904) 376-3293
Name Update: 11-08-1999
Address Update: 12-08-1997
Lat/Long (dms): 29 38 37.4462 / 82 19 39.337
Feature: Not reported
Method: UNVR
Datum: 0
Section: Not reported
Township: Not reported
Range: Not reported
Score When Ranked: 46
Score Effective Date: 12-29-2006

Map ID
Direction
Distance
Distance (ft.)
Elevation Site

MAP FINDINGS

Database(s) EDR ID Number
EPA ID Number

COLEMAN OIL COMPANY (Continued)

S102533724

Score When Ranked: 51
Facility Cleanup Rank: 3014
Related Party ID: 49703
Related Party Role: PROPERTY OWNER
Related Party Begin: 01-19-2000
Related Party: FORRON, STANLEY H
Related Party Addr: 907 SW 3RD ST
Related Party Addr 2: Not reported
Related Party City,St,Zip: GAINESVILLE, FL 32601 7935
Related Party Contact: Not reported
Related Party Phone: Not reported
RP Bad Address: Not reported

Facscore:

Highest current score: 46
Score Effective Date: 12/29/2006
Discharge Score Effective: 12/29/2006
Lat dd: 29
Lat mm: 38
Lat ss: 37.4462
Long dd: 82
Long mm: 19
Long ss: 39.337
Facility Status: CLOSED
Facility Type: C - Fuel user/Non-retail
Facility Cleanup Status: ONGO
Srp Stcm Related Party Id: 49703
Fprtc FacParty Related Type Id: PROPERTY OWNER
Contact: Not reported
Contact Company: FORRON, STANLEY H
Contact Address: 907 SW 3RD ST
Contact City: GAINESVILLE
Contact Stat: FL
Contact Zip: 32601
Phone: Not reported
Bad Address Ind: Not reported

District: NED
Facility ID: 8500038
Discharge Date: 12-30-1988
Pct Discharge Combined With: Not reported
Cleanup Required: R - CLEANUP REQUIRED
Discharge Cleanup Status: RA - RA ONGOING
Disch Cleanup Status Dt: 10-18-2001
Cleanup Work Status: ACTIVE
Information Source: E - EDI
Other Source Description: Not reported
Eligibility Indicator: E
Site Manager: LAGASSE_MD
Site Mgr End Date: Not reported
Tank Office: PCLP1 - Alachua County
Score When Ranked: 46
Score Effective Date: 12-29-2006
Facility Cleanup Rank: 3014
District: NED
Facility ID: 8500038
Discharge Date: 12-30-1988
Pct Discharge Combined With: Not reported

Map ID
Direction
Distance
Distance (ft.)
Elevation Site

MAP FINDINGS

Database(s)
EDR ID Number
EPA ID Number

COLEMAN OIL COMPANY (Continued)

S102533724

Cleanup Required: R - CLEANUP REQUIRED
Discharge Cleanup Status: RA - RA ONGOING
Disch Cleanup Status Dt: 10-18-2001
Cleanup Work Status: ACTIVE
Information Source: E - EDI
Other Source Description: Not reported
Application Received Dt: 01-03-1989
Cleanup Program: E - EARLY DETECTION INCENTIVE
Eligibility Status: E - ELIGIBLE
Elig Status Date: 05-11-1990
Letter Of Intent Dt: Not reported
Elig Letter Sent: 05-11-1990
Redetermined: No
Inspection Date: 04-12-1989
Site Manager: LAGASSE_MD
Site Mgr End Date: Not reported
Tank Office: PCLP1 - Alachua County
Score When Ranked: 46
Score Effective Date: 12-29-2006
Facility Cleanup Rank: 3014
Deductible Amount: Not reported
Deductible Paid To Date: \$0.00
Co-Pay Amount: Not reported
Co-Pay Paid To Date: \$0.00
Cap Amount: Not reported
District: NED
Facility ID: 8500038
Discharge Date: 12-30-1988
Pct Discharge Combined With: Not reported
Cleanup Required: R - CLEANUP REQUIRED
Discharge Cleanup Status: RA - RA ONGOING
Disch Cleanup Status Dt: 10-18-2001
Cleanup Work Status: ACTIVE
Information Source: E - EDI
Other Source Description: Not reported
Elig Indicator: E - ELIGIBLE
Site Manager: LAGASSE_MD
Site Mgr End Date: Not reported
Tank Office: PCLP1 - Alachua County
Score When Ranked: 46
Score Effective Date: 12-29-2006
Facility Cleanup Rank: 3014
Contaminated Drinking Wells: 0
Contaminated Monitoring Well: Yes
Contaminated Soil: Yes
Contaminated Surface Water: No
Contaminated Ground Water: Yes
Pollutant: A - LEADED GAS
Pollutant Other Description: Not reported
Gallons Discharged: Not reported
District: NED
Facility ID: 8500038
Discharge Date: 12-30-1988
Pct Discharge Combined With: Not reported
Cleanup Required: R - CLEANUP REQUIRED
Discharge Cleanup Status: RA - RA ONGOING
Disch Cleanup Status Dt: 10-18-2001

Map ID
Direction
Distance
Distance (ft.)
Elevation Site

MAP FINDINGS

Database(s)
EDR ID Number
EPA ID Number

COLEMAN OIL COMPANY (Continued)

S102533724

Cleanup Work Status: ACTIVE
Information Source: E - EDI
Other Source Description: Not reported
Elig Indicator: E - ELIGIBLE
Site Manager: LAGASSE_MD
Site Mgr End Date: Not reported
Tank Office: PCLP1 - Alachua County
Score When Ranked: 46
Score Effective Date: 12-29-2006
Facility Cleanup Rank: 3014
Contaminated Drinking Wells: 0
Contaminated Monitoring Well: Yes
Contaminated Soil: Yes
Contaminated Surface Water: No
Contaminated Ground Water: Yes
Pollutant: D - VEHICULAR DIESEL
Pollutant Other Description: Not reported
Gallons Discharged: Not reported
District: NED
Facility ID: 8500038
Discharge Date: 12-30-1988
Pct Discharge Combined With: Not reported
Cleanup Required: R - CLEANUP REQUIRED
Discharge Cleanup Status: RA - RA ONGOING
Disch Cleanup Status Dt: 10-18-2001
Cleanup Work Status: ACTIVE
Information Source: E - EDI
Other Source Description: Not reported
Elig Indicator: E - ELIGIBLE
Site Manager: LAGASSE_MD
Site Mgr End Date: Not reported
Tank Office: PCLP1 - Alachua County
Score When Ranked: 46
Score Effective Date: 12-29-2006
Facility Cleanup Rank: 3014
Contaminated Drinking Wells: 0
Contaminated Monitoring Well: Yes
Contaminated Soil: Yes
Contaminated Surface Water: No
Contaminated Ground Water: Yes
Pollutant: K - KEROSENE
Pollutant Other Description: Not reported
Gallons Discharged: Not reported
District: NED
Facility ID: 8500038
Facility Status: CLOSED
Facility Type: C - Fuel user/Non-retail - Fuel user/Non-retail
Score When Ranked: 46
Discharge Date: 12-30-1988
Pct Discharge Combined With: Not reported
Cleanup Required: R - CLEANUP REQUIRED
Discharge Cleanup Status: RA - RA ONGOING
Disch Cleanup Status Dt: 10-18-2001
Cleanup Work Status: ACTIVE
Eligibility Indicator: E
Site Manager: LAGASSE_MD
Site Mgr End Date: Not reported

Map ID
Direction
Distance
Distance (ft.)
Elevation Site

MAP FINDINGS

Database(s)
EDR ID Number
EPA ID Number

COLEMAN OIL COMPANY (Continued)

S102533724

Tank Office: PCLP1 - Alachua County
SR Task ID: 8974
SR Cleanup Responsible: ST - STATE
SR Funding Elig Type: -
SR Actual Cost: Not reported
SR Actual Completion Date: Not reported
SR Payment Date: Not reported
SR Oral Date: Not reported
SR Written Date: 12-30-1988
Soil Removal: Yes
Free Product Removal: Not reported
Soil Tonnage Removed: Not reported
Soil Treatment: Not reported
Other Treatment: 500 YD3
SR Alt Procedure Recieved: Not reported
SR Alt Procedure Status: Not reported
SR Alt Procedure Status Date: Not reported
SR Alt Procedure Comments: Not reported
SA ID: 8975
SA Cleanup Responsible: ST - STATE
SA Funding Elig Type: -
SA Actual Cost: Not reported
SA Actual Completion Date: 03-30-1993
SA Payment Date: Not reported
RAP Task ID: 8976
RAP Cleanup Responsible ID: ST - STATE
RAP Funding Elig Type: -
RAP Actual Cost: Not reported
RAP Actual Completion Date: Not reported
RAP Payment Date: Not reported
RAP Last Order Approved: 4/10/1995
RA Task ID: 8977
RA Cleanup Responsible: ST - STATE
RA Funding Elig Type: -
Ra Years to Complete: Not reported
RA Actual Cost: Not reported
SRC Action Type: -
SRC Submit Date: Not reported
SRC Review Date: Not reported
SRC Completion Status: -
SRC Completion Status Dt: Not reported
SRC Issue Date: Not reported
SRC Comment: Not reported

AST:

Facility Phone: (904) 376-3293
Facility Status: CLOSED
Facility Type: Fuel User / Non-retail
Type Description: Fuel user/Non-retail
DEP Contrctr Own: No
Lat/Long (dms): 29 38 37 / 82 19 47
Positioning Method: UNVR

Tank Id: 4
Gallons: 15000
Tank Location: ABOVEGROUND
Substance: Unleaded gas

Map ID
Direction
Distance
Distance (ft.)
Elevation

MAP FINDINGS

Site

Database(s)

EDR ID Number
EPA ID Number

COLEMAN OIL COMPANY (Continued)

S102533724

Content Description: Unleaded Gas
Install Date: Not reported
Status: Removed
Status Date: 01-AUG-1994

Construction:
Construction Category: Not reported
Construction Description: Not reported

Monitoring:
Petro Monitoring Category: Not reported
Monitoring Description: Not reported

Piping:
Piping Category: Not reported
Piping Description: Not reported

Tank Id: 3
Gallons: 15000
Tank Location: ABOVEGROUND
Substance: Fuel oil-on site heat
Content Description: Fuel Oil - Onsite Heat
Install Date: Not reported
Status: Removed
Status Date: 01-AUG-1994

Construction:
Construction Category: Not reported
Construction Description: Not reported

Monitoring:
Petro Monitoring Category: Not reported
Monitoring Description: Not reported

Piping:
Piping Category: Not reported
Piping Description: Not reported

Tank Id: 2
Gallons: 15000
Tank Location: ABOVEGROUND
Substance: Leaded gas
Content Description: Leaded Gas
Install Date: Not reported
Status: Removed
Status Date: 01-AUG-1994

Construction:
Construction Category: Not reported
Construction Description: Not reported

Map ID
Direction
Distance
Distance (ft.)
Elevation

MAP FINDINGS

COLEMAN OIL COMPANY (Continued)

EDR ID Number
EPA ID Number

Database(s)

S102533724

Monitoring:

Petro Monitoring Category: Not reported
Monitoring Description: Not reported

Piping:

Piping Category: Not reported
Piping Description: Not reported

Tank Id: 1
Gallons: 15000
Tank Location: ABOVEGROUND
Substance: Unleaded gas
Content Description: Unleaded Gas
Install Date: Not reported
Status: Removed
Status Date: 01-AUG-1994

Construction:

Construction Category: Not reported
Construction Description: Not reported

Monitoring:

Petro Monitoring Category: Not reported
Monitoring Description: Not reported

Piping:

Piping Category: Not reported
Piping Description: Not reported

79
ENE
1/2-1
3265 ft.

GATOR MARINE
1221 E UNIVERSITY AVE
GAINESVILLE, FL 32601

ALACHUA CO. FL
LUST
UST

U001340533
N/A

Relative:
Higher

ALACHUA CO. FL:
ACEPD Number: 0664
Class: Regulated Hazardous Materials Facilities
Close Date: 11/02/2006
Tanks: Not reported
Last Inspection Dt: 11/2/2006

Actual:
153 ft.

LUST:

Region: STATE
Datum: 9047103
2nd Facility Addr: Not reported
District: Northeast District
Facility Status: CLOSED
Facility Type: C - Fuel user/Non-retail -
Operator: RICHARDS, GARY
Facility Phone: (904) 377-2496
Name Update: Not reported
Address Update: Not reported
Lat/Long (dms): 29 39 5.6533 / 82 18 33.3459

Map ID
Direction
Distance
Distance (ft.)
Elevation

MAP FINDINGS

GATOR MARINE (Continued)

EDR ID Number
EPA ID Number

Database(s)

U001340533

Feature: Not reported
Method: UNVR
Datum: 0
Section: 004
Township: 010
Range: 020
Score When Ranked: 10
Score Effective Date: 08-08-2005
Score When Ranked: 6
Facility Cleanup Rank: 12937
Related Party ID: 18211
Related Party Role: ACCOUNT OWNER
Related Party Begin: 09-27-1990
Related Party: RICHARDS, GARY
Related Party Addr: 1221 E UNIVERSITY AVE
Related Party Addr 2: Not reported
Related Party City,St,Zip: GAINESVILLE, FL 32601 5613
Related Prty Contact: GARY RICHARDS
Related Party Phone: (904) 377-2496
RP Bad Address: No

Facscore:
Highest current score: 10
Score Effective Date: 8/8/2005
Discharge Score Effective: 8/8/2005
Lat dd: 29
Lat mm: 39
Lat ss: 5.6533
Long dd: 82
Long mm: 18
Long ss: 33.3459
Facility Status: CLOSED
Facility Type: C - Fuel user/Non-retail
Facility Cleanup Status: APPL
Srp Stcm Related Party Id: 18211
Fprtc FacParty Related Type Id: ACCOUNT OWNER
Contact: GARY RICHARDS
Contact Company: RICHARDS, GARY
Contact Address: 1221 E UNIVERSITY AVE
Contact City: GAINESVILLE
Contact Stat: FL
Contact Zip: 32601
Phone: 9043772496
Bad Address Ind: N

District: NED
Facility ID: 9047103
Discharge Date: 03-18-1991
Pct Discharge Combined With: Not reported
Cleanup Required: R - CLEANUP REQUIRED
Discharge Cleanup Status: ENTD - ELIGIBLE - NO TASK LEVEL DATA
Disch Cleanup Status Dt: 10-09-2000
Cleanup Work Status: INACTIVE
Information Source: A - ABANDONED TANK RESTORATION
Other Source Description: Not reported
Eligibility Indicator: E
Site Manager: Not reported
Site Mgr End Date: Not reported

Map ID
Direction
Distance
Distance (ft.)
Elevation

MAP FINDINGS

GATOR MARINE (Continued)

EDR ID Number
EPA ID Number

Database(s)

U001340533

Tank Office: -
Score When Ranked: 10
Score Effective Date: 08-08-2005
Facility Cleanup Rank: 12937
District: NED
Facility ID: 9047103
Discharge Date: 03-18-1991
Pct Discharge Combined With: Not reported
Cleanup Required: R - CLEANUP REQUIRED
Discharge Cleanup Status: ENTD - ELIGIBLE - NO TASK LEVEL DATA
Disch Cleanup Status Dt: 10-09-2000
Cleanup Work Status: INACTIVE
Information Source: A - ABANDONED TANK RESTORATION
Other Source Description: Not reported
Application Received Dt: 03-27-1991
Cleanup Program: A - ABANDONED TANK RESTORATION PROGRAM
Eligibility Status: E - ELIGIBLE
Elig Status Date: 07-12-1991
Letter Of Intent Dt: Not reported
Elig Letter Sent: 07-12-1991
Redetermined: No
Inspection Date: 05-09-1991
Site Manager: Not reported
Site Mgr End Date: Not reported
Tank Office: -
Score When Ranked: 10
Score Effective Date: 08-08-2005
Facility Cleanup Rank: 12937
Deductible Amount: \$500.00
Deductible Paid To Date: \$0.00
Co-Pay Amount: \$0.00
Co-Pay Paid To Date: \$0.00
Cap Amount: Not reported
District: NED
Facility ID: 9047103
Discharge Date: 03-18-1991
Pct Discharge Combined With: Not reported
Cleanup Required: R - CLEANUP REQUIRED
Discharge Cleanup Status: ENTD - ELIGIBLE - NO TASK LEVEL DATA
Disch Cleanup Status Dt: 10-09-2000
Cleanup Work Status: INACTIVE
Information Source: A - ABANDONED TANK RESTORATION
Other Source Description: Not reported
Elig Indicator: E - ELIGIBLE
Site Manager: Not reported
Site Mgr End Date: Not reported
Tank Office: -
Score When Ranked: 10
Score Effective Date: 08-08-2005
Facility Cleanup Rank: 12937
Contaminated Drinking Wells: 0
Contaminated Monitoring Well: No
Contaminated Soil: Yes
Contaminated Surface Water: No
Contaminated Ground Water: No
Pollutant: B - UNLEADED GAS
Pollutant Other Description: Not reported

Map ID
 Direction
 Distance
 Distance (ft.)
 Elevation Site

MAP FINDINGS

Database(s) EDR ID Number
 EPA ID Number

GATOR MARINE (Continued)

U001340533

Gallons Discharged: Not reported
 District: NED
 Facility ID: 9047103
 Facility Status: CLOSED
 Facility Type: C - Fuel user/Non-retail - Fuel user/Non-retail
 Score When Ranked: 10
 Discharge Date: 03-18-1991
 Pct Discharge Combined With: Not reported
 Cleanup Required: R - CLEANUP REQUIRED
 Discharge Cleanup Status: ENTD - ELIGIBLE - NO TASK LEVEL DATA
 Disch Cleanup Status Dt: 10-09-2000
 Cleanup Work Status: INACTIVE
 Eligibility Indicator: E
 Site Manager: Not reported
 Site Mgr End Date: Not reported
 Tank Office: -
 SR Task ID: Not reported
 SR Cleanup Responsible: -
 SR Funding Elig Type: -
 SR Actual Cost: Not reported
 SR Actual Completion Date: Not reported
 SR Payment Date: Not reported
 SR Oral Date: Not reported
 SR Written Date: Not reported
 Soil Removal: Not reported
 Free Product Removal: Not reported
 Soil Tonnage Removed: Not reported
 Soil Treatment: Not reported
 Other Treatment: Not reported
 SR Alt Procedure Recieved: Not reported
 SR Alt Procedure Status: Not reported
 SR Alt Procedure Status Date: Not reported
 SR Alt Procedure Comments: Not reported
 SA ID: Not reported
 SA Cleanup Responsible: -
 SA Funding Elig Type: -
 SA Actual Cost: Not reported
 SA Actual Completion Date: Not reported
 SA Payment Date: Not reported
 RAP Task ID: Not reported
 RAP Cleanup Responsible ID: -
 RAP Funding Elig Type: -
 RAP Actual Cost: Not reported
 RAP Actual Completion Date: Not reported
 RAP Payment Date: Not reported
 RAP Last Order Approved: Not reported
 RA Task ID: Not reported
 RA Cleanup Responsible: -
 RA Funding Elig Type: -
 Ra Years to Complete: Not reported
 RA Actual Cost: Not reported
 SRC Action Type: -
 SRC Submit Date: Not reported
 SRC Review Date: Not reported
 SRC Completion Status: -
 SRC Completion Status Dt: Not reported
 SRC Issue Date: Not reported

Map ID
Direction
Distance
Distance (ft.)
Elevation

MAP FINDINGS

GATOR MARINE (Continued)

EDR ID Number
EPA ID Number

U001340533

SRC Comment: Not reported

UST:

Facility ID: 9047103
Facility Phone: (904) 377-2496
Facility Status: CLOSED
Facility Type: Fuel User / Non-retail
Type Description: Fuel user/Non-retail
DEP Contrctr Own: No
Lat/Long (dms): 29 39 5 / 82 18 33
Positioning Method: UNVR

Owner:

Owner Id: 18211
Owner Name: RICHARDS, GARY
Owner Address: 1221 E UNIVERSITY AVE
Owner Address 2: Not reported
Owner City,St,Zip: GAINESVILLE, FL 32601
Owner Contact: GARY RICHARDS
Owner Phone: (904) 377-2496

Tank Id: 1
Vessel Indicator: TANK
Gallons: 1000
Tank Location: UNDERGROUND
Substance: Unleaded gas
Content Description: Unleaded Gas
Install Date: Not reported
Status: Removed
Status Date: 31-MAR-1991

Construction:

Construction Category: Not reported
Construction Description: Not reported

Monitoring:

Petro Monitoring Category: Not reported
Monitoring Description: Not reported

Piping:

Piping Category: Not reported
Piping Description: Not reported

S80
WSW
1/2-1
3275 ft.

Relative:
Lower

CEMEX INC-GAINESVILLE READYMIX PLT
305 SW DEPOT AVE
GAINESVILLE, FL 32601

Site 2 of 2 in cluster S

ALACHUA CO. FL:
ACEPD Number: 0274
Class: Regulated Hazardous Materials Facilities
Close Date: Not reported
Tanks: 4
Last Inspection Dt: 3/28/2006

ALACHUA CO. FL
LUST
UST
AST
WASTEWATER

U001340229
N/A

Actual:
141 ft.

Map ID
Direction
Distance
Distance (ft.)
Elevation Site

MAP FINDINGS

Database(s)
EDR ID Number
EPA ID Number

CEMEX INC-GAINESVILLE READYMIX PLT (Continued)

U001340229

LUST:

Region: STATE
Datum: 8520293
2nd Facility Addr: Not reported
District: Northeast District
Facility Status: OPEN
Facility Type: C - Fuel user/Non-retail -
Operator: D MOORE/JERRY HAYS 352.572.6417
Facility Phone: (352) 375-5163
Name Update: 01-30-2006
Address Update: 01-18-2005
Lat/Long (dms): 29 38 35.5276 / 82 19 48.148
Feature: Not reported
Method: AGPS
Datum: 0
Section: 008
Township: 10S
Range: 20E
Score When Ranked: 6
Score Effective Date: 02-26-2003
Score When Ranked: 6
Facility Cleanup Rank: 12937
Related Party ID: 7464
Related Party Role: ACCOUNT OWNER
Related Party Begin: 06-18-1991
Related Party: CEMEX INC
Related Party Addr: PO BOX 31965
Related Party Addr 2: ATTN: JASON JONES
Related Party City,St,Zip: TAMPA, FL 33631
Related Prty Contact: DENISE CORRALES 813.486.9191CEL- 813.269.1030FAX
Related Party Phone: (813) 968-3274
RP Bad Address: No

Facscore:

Highest current score: 6
Score Effective Date: 2/26/2003
Discharge Score Effective: 2/26/2003
Lat dd: 29
Lat mm: 38
Lat ss: 35.5276
Long dd: 82
Long mm: 19
Long ss: 48.148
Facility Status: OPEN
Facility Type: C - Fuel user/Non-retail
Facility Cleanup Status: APPL
Srp Stcm Related Party Id: 7464
Fprtc FacParty Related Type Id: ACCOUNT OWNER
Contact: DENISE CORRALES 813.486.9191CEL- 813.269.1030FAX
Contact Company: CEMEX INC
Contact Address: PO BOX 31965
Contact City: TAMPA
Contact Stat: FL
Contact Zip: 33631
Phone: 8139683274
Bad Address Ind: N

Map ID
 Direction
 Distance
 Distance (ft.)
 Elevation Site

MAP FINDINGS

Database(s)
 EDR ID Number
 EPA ID Number

CEMEX INC-GAINESVILLE READYMIX PLT (Continued)

U001340229

District:	NED
Facility ID:	8520293
Discharge Date:	11-07-1989
Pct Discharge Combined With:	Not reported
Cleanup Required:	R - CLEANUP REQUIRED
Discharge Cleanup Status:	ENTD - ELIGIBLE - NO TASK LEVEL DATA
Disch Cleanup Status Dt:	10-09-2000
Cleanup Work Status:	INACTIVE
Information Source:	D - DISCHARGE NOTIFICATION
Other Source Description:	Not reported
Eligibility Indicator:	E
Site Manager:	Not reported
Site Mgr End Date:	Not reported
Tank Office:	-
Score When Ranked:	6
Score Effective Date:	02-26-2003
Facility Cleanup Rank:	12937
District:	NED
Facility ID:	8520293
Discharge Date:	11-07-1989
Pct Discharge Combined With:	Not reported
Cleanup Required:	R - CLEANUP REQUIRED
Discharge Cleanup Status:	ENTD - ELIGIBLE - NO TASK LEVEL DATA
Disch Cleanup Status Dt:	10-09-2000
Cleanup Work Status:	INACTIVE
Information Source:	D - DISCHARGE NOTIFICATION
Other Source Description:	Not reported
Application Received Dt:	Not reported
Cleanup Program:	C - PETROLEUM CLEANUP PARTICIPATION PROGRAM
Eligibility Status:	E - ELIGIBLE
Elig Status Date:	01-03-1997
Letter Of Intent Dt:	11-22-1996
Elig Letter Sent:	01-03-1997
Redetermined:	No
Inspection Date:	11-07-1989
Site Manager:	Not reported
Site Mgr End Date:	Not reported
Tank Office:	-
Score When Ranked:	6
Score Effective Date:	02-26-2003
Facility Cleanup Rank:	12937
Deductible Amount:	Not reported
Deductible Paid To Date:	\$0.00
Co-Pay Amount:	\$25.00
Co-Pay Paid To Date:	\$0.00
Cap Amount:	\$300,000.00
District:	NED
Facility ID:	8520293
Discharge Date:	11-07-1989
Pct Discharge Combined With:	Not reported
Cleanup Required:	R - CLEANUP REQUIRED
Discharge Cleanup Status:	ENTD - ELIGIBLE - NO TASK LEVEL DATA
Disch Cleanup Status Dt:	10-09-2000
Cleanup Work Status:	INACTIVE
Information Source:	D - DISCHARGE NOTIFICATION
Other Source Description:	Not reported
Elig Indicator:	E - ELIGIBLE

Map ID
 Direction
 Distance
 Distance (ft.)
 Elevation Site

MAP FINDINGS

Database(s)
 EDR ID Number
 EPA ID Number

CEMEX INC-GAINESVILLE READYMIX PLT (Continued)

U001340229

Site Manager: Not reported
 Site Mgr End Date: Not reported
 Tank Office: -
 Score When Ranked: 6
 Score Effective Date: 02-26-2003
 Facility Cleanup Rank: 12937
 Contaminated Drinking Wells: 0
 Contaminated Monitoring Well: No
 Contaminated Soil: Yes
 Contaminated Surface Water: No
 Contaminated Ground Water: No
 Pollutant: A - LEADED GAS
 Pollutant Other Description: Not reported
 Gallons Discharged: Not reported
 District: NED
 Facility ID: 8520293
 Discharge Date: 11-07-1989
 Pct Discharge Combined With: Not reported
 Cleanup Required: R - CLEANUP REQUIRED
 Discharge Cleanup Status: ENTD - ELIGIBLE - NO TASK LEVEL DATA
 Disch Cleanup Status Dt: 10-09-2000
 Cleanup Work Status: INACTIVE
 Information Source: D - DISCHARGE NOTIFICATION
 Other Source Description: Not reported
 Elig Indicator: E - ELIGIBLE
 Site Manager: Not reported
 Site Mgr End Date: Not reported
 Tank Office: -
 Score When Ranked: 6
 Score Effective Date: 02-26-2003
 Facility Cleanup Rank: 12937
 Contaminated Drinking Wells: 0
 Contaminated Monitoring Well: No
 Contaminated Soil: Yes
 Contaminated Surface Water: No
 Contaminated Ground Water: No
 Pollutant: D - VEHICULAR DIESEL
 Pollutant Other Description: Not reported
 Gallons Discharged: Not reported
 District: NED
 Facility ID: 8520293
 Facility Status: OPEN
 Facility Type: C - Fuel user/Non-retail - Fuel user/Non-retail
 Score When Ranked: 6
 Discharge Date: 11-07-1989
 Pct Discharge Combined With: Not reported
 Cleanup Required: R - CLEANUP REQUIRED
 Discharge Cleanup Status: ENTD - ELIGIBLE - NO TASK LEVEL DATA
 Disch Cleanup Status Dt: 10-09-2000
 Cleanup Work Status: INACTIVE
 Eligibility Indicator: E
 Site Manager: Not reported
 Site Mgr End Date: Not reported
 Tank Office: -
 SR Task ID: Not reported
 SR Cleanup Responsible: -
 SR Funding Elig Type: -

Map ID
Direction
Distance
Distance (ft.)
Elevation Site

MAP FINDINGS

Database(s)
EDR ID Number
EPA ID Number

CEMEX INC-GAINESVILLE READYMIX PLT (Continued)

U001340229

SR Actual Cost: Not reported
SR Actual Completion Date: Not reported
SR Payment Date: Not reported
SR Oral Date: Not reported
SR Written Date: Not reported
Soil Removal: Not reported
Free Product Removal: Not reported
Soil Tonnage Removed: Not reported
Soil Treatment: Not reported
Other Treatment: Not reported
SR Alt Procedure Recieved: Not reported
SR Alt Procedure Status: Not reported
SR Alt Procedure Status Date: Not reported
SR Alt Procedure Comments: Not reported
SA ID: Not reported
SA Cleanup Responsible: -
SA Funding Elig Type: -
SA Actual Cost: Not reported
SA Actual Completion Date: Not reported
SA Payment Date: Not reported
RAP Task ID: Not reported
RAP Cleanup Responsible ID: -
RAP Funding Elig Type: -
RAP Actual Cost: Not reported
RAP Actual Completion Date: Not reported
RAP Payment Date: Not reported
RAP Last Order Approved: Not reported
RA Task ID: Not reported
RA Cleanup Responsible: -
RA Funding Elig Type: -
Ra Years to Complete: Not reported
RA Actual Cost: Not reported
SRC Action Type: -
SRC Submit Date: Not reported
SRC Review Date: Not reported
SRC Completion Status: -
SRC Completion Status Dt: Not reported
SRC Issue Date: Not reported
SRC Comment: Not reported

UST:

Facility ID: 8520293
Facility Phone: (352) 375-5163
Facility Status: OPEN
Facility Type: Fuel User / Non-retail
Type Description: Fuel user/Non-retail
DEP Contrctr Own: No
Lat/Long (dms): 29 38 59 / 82 19 16
Positioning Method: AGPS

Owner:

Owner Id: 7464
Owner Name: CEMEX INC
Owner Address: PO BOX 31965
Owner Address 2: ATTN: JASON JONES
Owner City,St,Zip: TAMPA, FL 33631

Map ID
Direction
Distance
Distance (ft.)
Elevation

MAP FINDINGS

CEMEX INC-GAINESVILLE READYMIX PLT (Continued)

EDR ID Number
EPA ID Number

Database(s)

U001340229

Owner Contact: DENISE CORRALES 813.486.9191CEL- 813.269.1030FAX
Owner Phone: (813) 968-3274

Tank Id: 1
Vessel Indicator: TANK
Gallons: 4000
Tank Location: UNDERGROUND
Substance: Vehicular diesel
Content Description: Vehicular Diesel
Install Date: Not reported
Status: Removed
Status Date: 30-NOV-1989

Construction:
Construction Category: Not reported
Construction Description: Not reported

Monitoring:
Petro Monitoring Category: Not reported
Monitoring Description: Not reported

Piping:
Piping Category: Not reported
Piping Description: Not reported

Tank Id: 2
Vessel Indicator: TANK
Gallons: 4000
Tank Location: UNDERGROUND
Substance: Vehicular diesel
Content Description: Vehicular Diesel
Install Date: Not reported
Status: Removed
Status Date: 30-NOV-1989

Construction:
Construction Category: Not reported
Construction Description: Not reported

Monitoring:
Petro Monitoring Category: Not reported
Monitoring Description: Not reported

Piping:
Piping Category: Not reported
Piping Description: Not reported

Tank Id: 3
Vessel Indicator: TANK
Gallons: 2000
Tank Location: UNDERGROUND
Substance: Unleaded gas
Content Description: Unleaded Gas
Install Date: Not reported

Map ID
Direction
Distance
Distance (ft.)
Elevation

MAP FINDINGS

Site

Database(s)

EDR ID Number
EPA ID Number

CEMEX INC-GAINESVILLE READYMIX PLT (Continued)

U001340229

Status: Removed
Status Date: 30-NOV-1989

Construction:
Construction Category: Not reported
Construction Description: Not reported

Monitoring:
Petro Monitoring Category: Not reported
Monitoring Description: Not reported

Piping:
Piping Category: Not reported
Piping Description: Not reported

AST:
Facility Phone: (352) 375-5163
Facility Status: OPEN
Facility Type: Fuel User / Non-retail
Type Description: Fuel user/Non-retail
DEP Contrctr Own: No
Lat/Long (dms): 29 38 59 / 82 19 16
Positioning Method: AGPS

Owner:
Owner Id: 7464
Owner Name: CEMEX INC
Owner Address: PO BOX 31965
Owner Address 2: ATTN: JASON JONES
Owner City,St,Zip: TAMPA, FL 33631
Owner Contact: DENISE CORRALES 813.486.9191CEL- 813.269.1030FAX
Owner Phone: (813) 968-3274

Tank Id: 6
Gallons: 10000
Tank Location: ABOVEGROUND
Substance: Vehicular diesel
Content Description: Vehicular Diesel
Install Date: 01-FEB-2005
Status: In service
Status Date: 01-FEB-2005

Construction:
Construction Category: Overfill/Spill
Construction Description: Ball check valve

Construction Category: Secondary Containment
Construction Description: Double wall

Construction Category: Overfill/Spill
Construction Description: Level gauges/alarms

Construction Category: Primary Construction
Construction Description: Steel

Map ID
Direction
Distance
Distance (ft.)
Elevation

MAP FINDINGS

Site

Database(s)

EDR ID Number
EPA ID Number

CEMEX INC-GAINESVILLE READYMIX PLT (Continued)

U001340229

Construction Category: Overfill/Spill
Construction Description: Flow shut-Off

Monitoring:

Petro Monitoring Category: Tank Monitoring
Monitoring Description: Monitor dbl wall tank space

Petro Monitoring Category: Q
Monitoring Description: Visual inspection of ASTs

Petro Monitoring Category: Tank Monitoring
Monitoring Description: Monitor tank bottom space

Piping:

Piping Category: Primary Construction
Piping Description: Steel/galvanized metal

Piping Category: Miscellaneous Attributes
Piping Description: Abv, no soil contact

Piping Category: Corrosion Protection
Piping Description: External protective coating

Tank Id: 5
Gallons: 500
Tank Location: ABOVEGROUND
Substance: Unleaded gas
Content Description: Unleaded Gas
Install Date: 01-JUN-1988
Status: Removed
Status Date: 01-SEP-2000

Construction:

Construction Category: Not reported
Construction Description: Not reported

Monitoring:

Petro Monitoring Category: Not reported
Monitoring Description: Not reported

Piping:

Piping Category: Not reported
Piping Description: Not reported

Tank Id: 4
Gallons: 8000
Tank Location: ABOVEGROUND
Substance: Vehicular diesel
Content Description: Vehicular Diesel
Install Date: 01-JUN-1988
Status: Temp out of service
Status Date: 01-MAR-2006

Map ID
Direction
Distance
Distance (ft.)
Elevation

MAP FINDINGS

Site

Database(s)

EDR ID Number
EPA ID Number

CEMEX INC-GAINESVILLE READYMIX PLT (Continued)

U001340229

Construction:

Construction Category: Secondary Containment
Construction Description: AST containment

Construction Category: Overfill/Spill
Construction Description: Tight fill

Construction Category: Primary Construction
Construction Description: Steel

Monitoring:

Petro Monitoring Category: Tank Monitoring
Monitoring Description: Manual tank gauging - USTs

Petro Monitoring Category: Q
Monitoring Description: Visual inspection of ASTs

Piping:

Piping Category: Not reported
Piping Description: Not reported

WASTEWATER:

Flag: INDUSTRIAL
District Office: NED
Facility ID: FLG110362
NPDES Permitted Site: Yes
Facility Type: Concrete Batch GP
Status: Active - Existing, permitted facility/site for which effluent, reclaimed water or wastewater residual discharge into the environment and/or monitoring is taking place.
Facility Address: Not reported
Owner Type: Any private, non-government organization.
Permit Capacity: Not reported
Domestic Water Class: Not reported
Party Name: William Gentry, PMTE
Company Name: Cemex, Inc/P.O.Box
RP Address: 3820 Northdale Blvd
RP Address 2: Suite #100
PR City,Stat,Zip: Tampa FL 33624-1863
Telephone: 8139336711
Email: Not reported
Issue Date: 4/2/2003
Expiration Date: 4/1/2008
DOC Description: Generic Permit
Treatment: Not reported

ORPHAN SUMMARY

City	EDR ID	Site Name	Site Address	Zip	Database(s)
GAINESVILLE	S107518887	HILLS OF SANTA FE, PHASE III	NW 106 BLK OF NW 52ND PL		ALACHUA CO. FL, WASTEWATER
GAINESVILLE	S107518504	ABBAY GLEN	SW 110TH TER		ALACHUA CO. FL
GAINESVILLE	S107519326	WELLINGTON PLACE RECREATION CENTER	NW 112TH ST		ALACHUA CO. FL
GAINESVILLE	S107518775	FLETCHER'S MILL P.U.D. (POD C)	NW 115TH ST		ALACHUA CO. FL
GAINESVILLE	S103914097	KEMPTON & SELF PLUMBING (WHOLESALE	8000 NW 15TH PL		ALACHUA CO. FL
GAINESVILLE	S107518495	121 NORTH FARMS SUBDIVISION	NW 166TH AVE		ALACHUA CO. FL
GAINESVILLE	S107518883	HICKORY HILLS PUD (ADDITION)	SW 17TH LN		ALACHUA CO. FL
GAINESVILLE	S105422309	SBAC - CREDIT UNION ANNEX	0 SE 18TH ST	32601	ALACHUA CO. FL
GAINESVILLE	S107518620	BURKHARDT SALES & SERVICE	NW 18TH DR		ALACHUA CO. FL
GAINESVILLE	S107519292	UNIVERSITY TERRACE WEST	SW 20TH AVE		ALACHUA CO. FL
GAINESVILLE	S107518784	FOREST PARK (ACCESS & PARKING)	SW 20TH AVE		ALACHUA CO. FL
GAINESVILLE	U001376980	FL RANCH	HWY 231		UST
GAINESVILLE	S107518692	COW PATTI'S S/F SUBDIVISION	NW 234TH ST		ALACHUA CO. FL
GAINESVILLE	S107518748	ELLIS PARK, PUD	NW 23RD AVE		ALACHUA CO. FL
GAINESVILLE	S107518602	BROOKFIELD CLUSTER SUBDIVISION, PH	NW 23RD AVE		ALACHUA CO. FL
GAINESVILLE	S107518603	BROOKFIELD SUBDIVISION PHASE III	NW 23RD AVE		ALACHUA CO. FL
GAINESVILLE	S107518604	BROOKFIELD SUBDIVISION PHASE IV	NW 23RD AVE		ALACHUA CO. FL
GAINESVILLE	S107518605	BROOKFIELD SUBDIVISION, PHASE 2	NW 23RD AVE		ALACHUA CO. FL
GAINESVILLE	S107518915	JAMES STRAMONDO	SW 28TH PL		ALACHUA CO. FL
GAINESVILLE	S107518664	CITY OF GAINESVILLE PARKING LOT 10	NW 2ND AVE	32601	ALACHUA CO. FL
GAINESVILLE	S107518508	ACEPD SUBJECT LIBRARY	201 SE 2ND AVE	32601	ALACHUA CO. FL
GAINESVILLE	S107518509	ACEPD TAPE LIBRARY	201 SE 2ND AVE	32601	ALACHUA CO. FL
GAINESVILLE	S107518513	AL CTY HEALTH DEPT/COMMUNITY SERVI	SE 2ND AVE		ALACHUA CO. FL
GAINESVILLE	S107518895	HOLMAN SUBDIVISION	NE 32ND AVE		ALACHUA CO. FL
GAINESVILLE	S107518548	ASHODIAN RURAL AGR, S/D	NW 32ND AVE		ALACHUA CO. FL
GAINESVILLE	S102997016	WILLIAMS/PROPERTY	3915 SW 32ND AVE		ALACHUA CO. FL
GAINESVILLE	S107519084	PRAIRIE VIEW TRUST	SW 34TH ST		ALACHUA CO. FL
GAINESVILLE	S107519291	UNIVERSITY TERRACE CONDOMINIUMS	SW 34TH ST		ALACHUA CO. FL
GAINESVILLE	S107519173	ST. FRANCIS CATHOLIC HIGH SCHOOL	NW 39TH AVE		ALACHUA CO. FL
GAINESVILLE	S107519174	ST. FRANCIS CATHOLIC HIGH SCHOOL M	NW 39TH AVE		ALACHUA CO. FL, WASTEWATER
GAINESVILLE	S107519086	PRAIRIE VIEW TRUST	SW 41ST BLVD		ALACHUA CO. FL
GAINESVILLE	S107519289	UNIVERSITY OF FLORIDA ATHLETIC HA	NE 41ST TER		ALACHUA CO. FL
GAINESVILLE	S107518801	GAINESVILLE TECHNOLOGY CENTER	SW 41ST BLVD		ALACHUA CO. FL
GAINESVILLE	S107518812	GATOR BUILDING MATERIALS	SW 41ST BLVD		ALACHUA CO. FL
GAINESVILLE	S107518818	GOODYEAR COMMERCIAL TIRE FACILITY	SW 41ST BLVD		ALACHUA CO. FL
GAINESVILLE	S103913524	BULLARD WAREHOUSE	3201 SW 42ND AVE	32601	ALACHUA CO. FL
GAINESVILLE	S107518555	B & B OFFICE PRODUCTS / BUSINESS M	SW 42ND ST		ALACHUA CO. FL
GAINESVILLE	S107518763	FALLON/PROPERTY	SW 42ND AVE		ALACHUA CO. FL
GAINESVILLE	S107519027	NEWMAN'S LAKE FARMS S/F SUBDIVISIO	SE 4TH AVE		ALACHUA CO. FL
GAINESVILLE	S107518852	HAMILTON POND SUBDIVISION	NW 4TH PL		ALACHUA CO. FL
GAINESVILLE	S107519070	PIEDMONT HILLS SUBDIVISION	NW 5000 BLK OF 143RD ST		ALACHUA CO. FL
GAINESVILLE	S107519282	ULMER MILLER SINGLE FAMILY SUBDIVI	SE 51ST ST		ALACHUA CO. FL
GAINESVILLE	S107518969	MAGNOLIA PARKE APARTMENTS	NW 51ST ST		ALACHUA CO. FL

ORPHAN SUMMARY

City	EDR ID	Site Name	Site Address	Zip	Database(s)
GAINESVILLE	1004175483	ALA CO HOUSEHOLD HAZ WASTE COLL. C	5125 NE 63RD AVE		ALACHUA CO. FL
GAINESVILLE	S107519184	SUMMER CREEK REPLAT, PHASE I & II,	NW 6400 BLK NW 39TH AVE		ALACHUA CO. FL
GAINESVILLE	S108399573	CITY OF GAINESVILLE	306 NE 6TH AVE RM 348	32601	WASTEWATER
GAINESVILLE	S108399384	ALACHUA COUNTY	306 NE 6TH AVE RM 348	32601	WASTEWATER
GAINESVILLE	1008880062	HISTOLOGY TECH SVC	239 SW 7TH TERRACE STE A	32601	RCRA-SQG
GAINESVILLE	S107518966	LONGLEAF	SW 8800 BLK SW 73RD AVE		ALACHUA CO. FL
GAINESVILLE	S107518690	COURTLEIGH PARK SUBDIVISION	SW 8TH AVE		ALACHUA CO. FL
GAINESVILLE	S107518819	GRANITE PARK STOCKPILE PLAN	SW 8TH AVE		ALACHUA CO. FL
GAINESVILLE	S107518854	HAMPTON RIDGE	SW 8TH AVE		ALACHUA CO. FL
GAINESVILLE	S107518845	HAILE PLANTATION PHASE VI/ VILLAGE	SW 91ST ST		ALACHUA CO. FL
GAINESVILLE	S107518848	HAILE PLANTATION UNIT 30	SW 91ST ST		ALACHUA CO. FL
GAINESVILLE	S107518923	JOHNNY BRASINGTON	SW ARCHER RD		ALACHUA CO. FL
GAINESVILLE	S107518935	KANAPAH BOTANICAL GARDENS SUMMER	SW ARCHER RD		ALACHUA CO. FL
GAINESVILLE	S107518936	KANAPAH HIGHLANDS (UNIT 4 & 5 & 6	SW ARCHER RD		ALACHUA CO. FL
GAINESVILLE	S107518937	KANAPAH OAKS SINGLE FAMILY SUBDIV	SW ARCHER RD		ALACHUA CO. FL
GAINESVILLE	S107518942	KELI & DOCKERY	SW ARCHER RD		ALACHUA CO. FL
GAINESVILLE	S107519221	THE RESERVE AT KANAPAH	SW ARCHER RD		ALACHUA CO. FL
GAINESVILLE	S105422801	UF-METHANE DIG	1600 ARCHER RD		ALACHUA CO. FL
GAINESVILLE	S108399975	JEFFERSON 2ND AVENUE	503 2ND AVE		WASTEWATER
GAINESVILLE	S107519079	POWELL & TURNER/PROPERTY	2300 BLK SE 18TH AVE		ALACHUA CO. FL
GAINESVILLE	1007201056	GAINESVILLE, CITY OF	END OF SE 13TH RD	32601	RCRA-SQG
GAINESVILLE	S107519099	RAMBLEWOOD PROPERTIES COMP PLAN	SE HAWTHORNE RD		ALACHUA CO. FL
GAINESVILLE	S107519034	NORTHWOOD COMMERCE PARK DEVELOPMEN	US HIGHWAY 441		ALACHUA CO. FL
GAINESVILLE	1008910378	POLARIS OF GAINESVILLE	12556 NORTHWEST HIGHWAY 441		FINDS, WASTEWATER
GAINESVILLE	S103914276	OLD CITY DUMP	0 S MAIN ST	32601	ALACHUA CO. FL
GAINESVILLE	S107518799	GAINESVILLE SHOPPING CENTER	1002 N MAIN ST	32601	ALACHUA CO. FL
GAINESVILLE	S107519090	PRIMECO PERSONAL COMMUNICATIONS TO	S MAIN ST	32601	ALACHUA CO. FL
GAINESVILLE	S107519044	OLD EDWARDS CONCRETE PLANT	S MAIN ST		ALACHUA CO. FL
GAINESVILLE	S107518639	CAUSSEAU, RORY P. AGENT FOR FARNS	NEWBERRY RD		ALACHUA CO. FL
GAINESVILLE	S107518545	ARLINGTON TERRACE	W NEWBERRY RD		ALACHUA CO. FL
GAINESVILLE	S101881294	BROWN & ROOT BUILDING CO.	107 STADIUM RD	32601	ALACHUA CO. FL
GAINESVILLE	S105422794	UF-ATHLETIC ASSOC MAINTENANCE	STADIUM RD	32601	ALACHUA CO. FL
GAINESVILLE	S107519290	UNIVERSITY OF FLORIDA-RHINES HALL	STADIUM RD	32601	ALACHUA CO. FL
GAINESVILLE	S103914647	UF-ATHLETIC ASSOC MAINTENANCE	0 STADIUM RD		ALACHUA CO. FL
GAINESVILLE	S108400549	THE HOME DEPOT - GAINESVILLE FL	SWQ NW 53RD AVE / SR-441		WASTEWATER
GAINESVILLE	S108400550	THE HOME DEPOT - GAINESVILLE, FL	SWQ NW 53RD AVE / SR-441		WASTEWATER
GAINESVILLE	S107518894	HOGTOWN CREEK FDOT - CITY DEV. SIT	W UNIVERSITY AVE		ALACHUA CO. FL
GAINESVILLE	S105422565	KLIX FOTO	308A W UNIVERSITY AVE	32601	ALACHUA CO. FL
GAINESVILLE	S107518681	CONNEMARA	W UNIVERSITY AVE		ALACHUA CO. FL
GAINESVILLE	S107518993	MESSLER DANCE STUDIO	W UNIVERSITY AVE		ALACHUA CO. FL
GAINESVILLE	S107519015	MORGAN-MITCHELL APARTMENTS	W UNIVERSITY AVE		ALACHUA CO. FL
GAINESVILLE	S105422484	GASTON'S TREE SERVICE	0 N US HIGHWAY 441		ALACHUA CO. FL
GAINESVILLE	S107519089	PRAIRIE VIEW TRUST/PROPERTY	SW WILLISTON RD		ALACHUA CO. FL
GAINESVILLE	S107518901	IDYLVILD LANE SUBDIVISION	SW WILLISTON RD		ALACHUA CO. FL
GAINESVILLE	S107519199	SW 29TH DRIVE EXTENSION	SW WILLISTON RD		ALACHUA CO. FL
KEYSTONE HEIGHTS	1000698412	B W SERVICES INC	ROUTE 1 BOX 742	32601	RCRA-SQG, FINDS
MICANOPY	S103913811	FLORIDA DNR/PAYNES PRAIRIE PRESERV	0 US HIGHWAY 441	32601	ALACHUA CO. FL

GOVERNMENT RECORDS SEARCHED / DATA CURRENCY TRACKING

To maintain currency of the following federal and state databases, EDR contacts the appropriate governmental agency on a monthly or quarterly basis, as required.

Number of Days to Update: Provides confirmation that EDR is reporting records that have been updated within 90 days from the date the government agency made the information available to the public.

FEDERAL RECORDS

NPL: National Priority List

National Priorities List (Superfund). The NPL is a subset of CERCLIS and identifies over 1,200 sites for priority cleanup under the Superfund Program. NPL sites may encompass relatively large areas. As such, EDR provides polygon coverage for over 1,000 NPL site boundaries produced by EPA's Environmental Photographic Interpretation Center (EPIC) and regional EPA offices.

Date of Government Version: 04/20/2007	Source: EPA
Date Data Arrived at EDR: 05/03/2007	Telephone: N/A
Date Made Active in Reports: 07/05/2007	Last EDR Contact: 05/03/2007
Number of Days to Update: 63	Next Scheduled EDR Contact: 07/30/2007
	Data Release Frequency: Quarterly

NPL Site Boundaries

Sources:

EPA's Environmental Photographic Interpretation Center (EPIC)
Telephone: 202-564-7333

EPA Region 1
Telephone 617-918-1143

EPA Region 6
Telephone: 214-655-6659

EPA Region 3
Telephone 215-814-5418

EPA Region 7
Telephone: 913-551-7247

EPA Region 4
Telephone 404-562-8033

EPA Region 8
Telephone: 303-312-6774

EPA Region 5
Telephone 312-886-6686

EPA Region 9
Telephone: 415-947-4246

EPA Region 10
Telephone 206-553-8665

Proposed NPL: Proposed National Priority List Sites

A site that has been proposed for listing on the National Priorities List through the issuance of a proposed rule in the Federal Register. EPA then accepts public comments on the site, responds to the comments, and places on the NPL those sites that continue to meet the requirements for listing.

Date of Government Version: 04/20/2007	Source: EPA
Date Data Arrived at EDR: 05/03/2007	Telephone: N/A
Date Made Active in Reports: 07/05/2007	Last EDR Contact: 05/03/2007
Number of Days to Update: 63	Next Scheduled EDR Contact: 07/30/2007
	Data Release Frequency: Quarterly

DELISTED NPL: National Priority List Deletions

The National Oil and Hazardous Substances Pollution Contingency Plan (NCP) establishes the criteria that the EPA uses to delete sites from the NPL. In accordance with 40 CFR 300.425.(e), sites may be deleted from the NPL where no further response is appropriate.

Date of Government Version: 04/20/2007	Source: EPA
Date Data Arrived at EDR: 05/03/2007	Telephone: N/A
Date Made Active in Reports: 06/25/2007	Last EDR Contact: 05/03/2007
Number of Days to Update: 53	Next Scheduled EDR Contact: 07/30/2007
	Data Release Frequency: Quarterly

GOVERNMENT RECORDS SEARCHED / DATA CURRENCY TRACKING

NPL LIENS: Federal Superfund Liens

Federal Superfund Liens. Under the authority granted the USEPA by CERCLA of 1980, the USEPA has the authority to file liens against real property in order to recover remedial action expenditures or when the property owner received notification of potential liability. USEPA compiles a listing of filed notices of Superfund Liens.

Date of Government Version: 10/15/1991	Source: EPA
Date Data Arrived at EDR: 02/02/1994	Telephone: 202-564-4267
Date Made Active in Reports: 03/30/1994	Last EDR Contact: 05/21/2007
Number of Days to Update: 56	Next Scheduled EDR Contact: 08/20/2007
	Data Release Frequency: No Update Planned

CERCLIS: Comprehensive Environmental Response, Compensation, and Liability Information System

CERCLIS contains data on potentially hazardous waste sites that have been reported to the USEPA by states, municipalities, private companies and private persons, pursuant to Section 103 of the Comprehensive Environmental Response, Compensation, and Liability Act (CERCLA). CERCLIS contains sites which are either proposed to or on the National Priorities List (NPL) and sites which are in the screening and assessment phase for possible inclusion on the NPL.

Date of Government Version: 02/27/2007	Source: EPA
Date Data Arrived at EDR: 03/21/2007	Telephone: 703-412-9810
Date Made Active in Reports: 04/27/2007	Last EDR Contact: 06/20/2007
Number of Days to Update: 37	Next Scheduled EDR Contact: 09/17/2007
	Data Release Frequency: Quarterly

CERCLIS-NFRAP: CERCLIS No Further Remedial Action Planned

Archived sites are sites that have been removed and archived from the inventory of CERCLIS sites. Archived status indicates that, to the best of EPA's knowledge, assessment at a site has been completed and that EPA has determined no further steps will be taken to list this site on the National Priorities List (NPL), unless information indicates this decision was not appropriate or other considerations require a recommendation for listing at a later time. This decision does not necessarily mean that there is no hazard associated with a given site; it only means that, based upon available information, the location is not judged to be a potential NPL site.

Date of Government Version: 03/21/2007	Source: EPA
Date Data Arrived at EDR: 04/27/2007	Telephone: 703-412-9810
Date Made Active in Reports: 05/25/2007	Last EDR Contact: 06/15/2007
Number of Days to Update: 28	Next Scheduled EDR Contact: 09/17/2007
	Data Release Frequency: Quarterly

CORRACTS: Corrective Action Report

CORRACTS identifies hazardous waste handlers with RCRA corrective action activity.

Date of Government Version: 03/14/2007	Source: EPA
Date Data Arrived at EDR: 03/20/2007	Telephone: 800-424-9346
Date Made Active in Reports: 04/27/2007	Last EDR Contact: 06/04/2007
Number of Days to Update: 38	Next Scheduled EDR Contact: 09/03/2007
	Data Release Frequency: Quarterly

RCRA: Resource Conservation and Recovery Act Information

GOVERNMENT RECORDS SEARCHED / DATA CURRENCY TRACKING

RCRAInfo is EPA's comprehensive information system, providing access to data supporting the Resource Conservation and Recovery Act (RCRA) of 1976 and the Hazardous and Solid Waste Amendments (HSWA) of 1984. RCRAInfo replaces the data recording and reporting abilities of the Resource Conservation and Recovery Information System (RCRIS). The database includes selective information on sites which generate, transport, store, treat and/or dispose of hazardous waste as defined by the Resource Conservation and Recovery Act (RCRA). Conditionally exempt small quantity generators (CESQGs) generate less than 100 kg of hazardous waste, or less than 1 kg of acutely hazardous waste per month. Small quantity generators (SQGs) generate between 100 kg and 1,000 kg of hazardous waste per month. Large quantity generators (LQGs) generate over 1,000 kilograms (kg) of hazardous waste, or over 1 kg of acutely hazardous waste per month. Transporters are individuals or entities that move hazardous waste from the generator off-site to a facility that can recycle, treat, store, or dispose of the waste. TSDFs treat, store, or dispose of the waste.

Date of Government Version: 06/13/2006	Source: EPA
Date Data Arrived at EDR: 06/28/2006	Telephone: (404) 562-8651
Date Made Active in Reports: 08/23/2006	Last EDR Contact: 06/05/2007
Number of Days to Update: 56	Next Scheduled EDR Contact: 07/16/2007
	Data Release Frequency: Quarterly

ERNS: Emergency Response Notification System

Emergency Response Notification System. ERNS records and stores information on reported releases of oil and hazardous substances.

Date of Government Version: 12/31/2006	Source: National Response Center, United States Coast Guard
Date Data Arrived at EDR: 01/24/2007	Telephone: 202-267-2180
Date Made Active in Reports: 03/12/2007	Last EDR Contact: 04/24/2007
Number of Days to Update: 47	Next Scheduled EDR Contact: 07/23/2007
	Data Release Frequency: Annually

HMIRS: Hazardous Materials Information Reporting System

Hazardous Materials Incident Report System. HMIRS contains hazardous material spill incidents reported to DOT.

Date of Government Version: 03/05/2007	Source: U.S. Department of Transportation
Date Data Arrived at EDR: 04/17/2007	Telephone: 202-366-4555
Date Made Active in Reports: 05/14/2007	Last EDR Contact: 04/17/2007
Number of Days to Update: 27	Next Scheduled EDR Contact: 07/16/2007
	Data Release Frequency: Annually

US ENG CONTROLS: Engineering Controls Sites List

A listing of sites with engineering controls in place. Engineering controls include various forms of caps, building foundations, liners, and treatment methods to create pathway elimination for regulated substances to enter environmental media or effect human health.

Date of Government Version: 04/20/2007	Source: Environmental Protection Agency
Date Data Arrived at EDR: 04/26/2007	Telephone: 703-603-8905
Date Made Active in Reports: 05/25/2007	Last EDR Contact: 07/02/2007
Number of Days to Update: 29	Next Scheduled EDR Contact: 10/01/2007
	Data Release Frequency: Varies

US INST CONTROL: Sites with Institutional Controls

A listing of sites with institutional controls in place. Institutional controls include administrative measures, such as groundwater use restrictions, construction restrictions, property use restrictions, and post remediation care requirements intended to prevent exposure to contaminants remaining on site. Deed restrictions are generally required as part of the institutional controls.

Date of Government Version: 04/20/2007	Source: Environmental Protection Agency
Date Data Arrived at EDR: 04/26/2007	Telephone: 703-603-8905
Date Made Active in Reports: 05/25/2007	Last EDR Contact: 07/02/2007
Number of Days to Update: 29	Next Scheduled EDR Contact: 10/01/2007
	Data Release Frequency: Varies

GOVERNMENT RECORDS SEARCHED / DATA CURRENCY TRACKING

DOD: Department of Defense Sites

This data set consists of federally owned or administered lands, administered by the Department of Defense, that have any area equal to or greater than 640 acres of the United States, Puerto Rico, and the U.S. Virgin Islands.

Date of Government Version: 12/31/2005	Source: USGS
Date Data Arrived at EDR: 11/10/2006	Telephone: 703-692-8801
Date Made Active in Reports: 01/11/2007	Last EDR Contact: 05/11/2007
Number of Days to Update: 62	Next Scheduled EDR Contact: 08/06/2007
	Data Release Frequency: Semi-Annually

FUDS: Formerly Used Defense Sites

The listing includes locations of Formerly Used Defense Sites properties where the US Army Corps of Engineers is actively working or will take necessary cleanup actions.

Date of Government Version: 12/31/2005	Source: U.S. Army Corps of Engineers
Date Data Arrived at EDR: 09/20/2006	Telephone: 202-528-4285
Date Made Active in Reports: 11/22/2006	Last EDR Contact: 07/02/2007
Number of Days to Update: 63	Next Scheduled EDR Contact: 10/01/2007
	Data Release Frequency: Varies

US BROWNFIELDS: A Listing of Brownfields Sites

Included in the listing are brownfields properties addresses by Cooperative Agreement Recipients and brownfields properties addressed by Targeted Brownfields Assessments. Targeted Brownfields Assessments-EPA's Targeted Brownfields Assessments (TBA) program is designed to help states, tribes, and municipalities--especially those without EPA Brownfields Assessment Demonstration Pilots--minimize the uncertainties of contamination often associated with brownfields. Under the TBA program, EPA provides funding and/or technical assistance for environmental assessments at brownfields sites throughout the country. Targeted Brownfields Assessments supplement and work with other efforts under EPA's Brownfields Initiative to promote cleanup and redevelopment of brownfields. Cooperative Agreement Recipients-States, political subdivisions, territories, and Indian tribes become Brownfields Cleanup Revolving Loan Fund (BCRLF) cooperative agreement recipients when they enter into BCRLF cooperative agreements with the U.S. EPA. EPA selects BCRLF cooperative agreement recipients based on a proposal and application process. BCRLF cooperative agreement recipients must use EPA funds provided through BCRLF cooperative agreement for specified brownfields-related cleanup activities.

Date of Government Version: 04/04/2007	Source: Environmental Protection Agency
Date Data Arrived at EDR: 04/04/2007	Telephone: 202-566-2777
Date Made Active in Reports: 05/25/2007	Last EDR Contact: 06/11/2007
Number of Days to Update: 51	Next Scheduled EDR Contact: 09/10/2007
	Data Release Frequency: Semi-Annually

CONSENT: Superfund (CERCLA) Consent Decrees

Major legal settlements that establish responsibility and standards for cleanup at NPL (Superfund) sites. Released periodically by United States District Courts after settlement by parties to litigation matters.

Date of Government Version: 08/23/2006	Source: Department of Justice, Consent Decree Library
Date Data Arrived at EDR: 03/06/2007	Telephone: Varies
Date Made Active in Reports: 04/10/2007	Last EDR Contact: 04/23/2007
Number of Days to Update: 35	Next Scheduled EDR Contact: 07/23/2007
	Data Release Frequency: Varies

ROD: Records Of Decision

Record of Decision. ROD documents mandate a permanent remedy at an NPL (Superfund) site containing technical and health information to aid in the cleanup.

Date of Government Version: 03/27/2007	Source: EPA
Date Data Arrived at EDR: 03/27/2007	Telephone: 703-416-0223
Date Made Active in Reports: 04/27/2007	Last EDR Contact: 07/02/2007
Number of Days to Update: 31	Next Scheduled EDR Contact: 10/01/2007
	Data Release Frequency: Annually

GOVERNMENT RECORDS SEARCHED / DATA CURRENCY TRACKING

UMTRA: Uranium Mill Tailings Sites

Uranium ore was mined by private companies for federal government use in national defense programs. When the mills shut down, large piles of the sand-like material (mill tailings) remain after uranium has been extracted from the ore. Levels of human exposure to radioactive materials from the piles are low; however, in some cases tailings were used as construction materials before the potential health hazards of the tailings were recognized.

Date of Government Version: 12/31/2005	Source: Department of Energy
Date Data Arrived at EDR: 11/08/2006	Telephone: 505-845-0011
Date Made Active in Reports: 01/29/2007	Last EDR Contact: 07/05/2007
Number of Days to Update: 82	Next Scheduled EDR Contact: 09/17/2007
	Data Release Frequency: Varies

ODI: Open Dump Inventory

An open dump is defined as a disposal facility that does not comply with one or more of the Part 257 or Part 258 Subtitle D Criteria.

Date of Government Version: 06/30/1985	Source: Environmental Protection Agency
Date Data Arrived at EDR: 08/09/2004	Telephone: 800-424-9346
Date Made Active in Reports: 09/17/2004	Last EDR Contact: 06/09/2004
Number of Days to Update: 39	Next Scheduled EDR Contact: N/A
	Data Release Frequency: No Update Planned

TRIS: Toxic Chemical Release Inventory System

Toxic Release Inventory System. TRIS identifies facilities which release toxic chemicals to the air, water and land in reportable quantities under SARA Title III Section 313.

Date of Government Version: 12/31/2005	Source: EPA
Date Data Arrived at EDR: 04/27/2007	Telephone: 202-566-0250
Date Made Active in Reports: 07/05/2007	Last EDR Contact: 06/19/2007
Number of Days to Update: 69	Next Scheduled EDR Contact: 09/17/2007
	Data Release Frequency: Annually

TSCA: Toxic Substances Control Act

Toxic Substances Control Act. TSCA identifies manufacturers and importers of chemical substances included on the TSCA Chemical Substance Inventory list. It includes data on the production volume of these substances by plant site.

Date of Government Version: 12/31/2002	Source: EPA
Date Data Arrived at EDR: 04/14/2006	Telephone: 202-260-5521
Date Made Active in Reports: 05/30/2006	Last EDR Contact: 04/16/2007
Number of Days to Update: 46	Next Scheduled EDR Contact: 07/16/2007
	Data Release Frequency: Every 4 Years

FTTS: FIFRA/ TSCA Tracking System - FIFRA (Federal Insecticide, Fungicide, & Rodenticide Act)/TSCA (Toxic Substances Control Act)

FTTS tracks administrative cases and pesticide enforcement actions and compliance activities related to FIFRA, TSCA and EPCRA (Emergency Planning and Community Right-to-Know Act). To maintain currency, EDR contacts the Agency on a quarterly basis.

Date of Government Version: 04/13/2007	Source: EPA/Office of Prevention, Pesticides and Toxic Substances
Date Data Arrived at EDR: 04/25/2007	Telephone: 202-566-1667
Date Made Active in Reports: 07/05/2007	Last EDR Contact: 06/15/2007
Number of Days to Update: 71	Next Scheduled EDR Contact: 09/17/2007
	Data Release Frequency: Quarterly

FTTS INSP: FIFRA/ TSCA Tracking System - FIFRA (Federal Insecticide, Fungicide, & Rodenticide Act)/TSCA (Toxic Substances Control Act) A listing of FIFRA/TSCA Tracking System (FTTS) inspections and enforcements.

Date of Government Version: 04/13/2007	Source: EPA
Date Data Arrived at EDR: 04/25/2007	Telephone: 202-566-1667
Date Made Active in Reports: 07/05/2007	Last EDR Contact: 06/15/2007
Number of Days to Update: 71	Next Scheduled EDR Contact: 09/17/2007
	Data Release Frequency: Quarterly

GOVERNMENT RECORDS SEARCHED / DATA CURRENCY TRACKING

SSTS: Section 7 Tracking Systems

Section 7 of the Federal Insecticide, Fungicide and Rodenticide Act, as amended (92 Stat. 829) requires all registered pesticide-producing establishments to submit a report to the Environmental Protection Agency by March 1st each year. Each establishment must report the types and amounts of pesticides, active ingredients and devices being produced, and those having been produced and sold or distributed in the past year.

Date of Government Version: 12/31/2005	Source: EPA
Date Data Arrived at EDR: 03/13/2007	Telephone: 202-564-4203
Date Made Active in Reports: 04/27/2007	Last EDR Contact: 04/12/2007
Number of Days to Update: 45	Next Scheduled EDR Contact: 07/16/2007
	Data Release Frequency: Annually

LIENS 2: CERCLA Lien Information

A Federal CERCLA ('Superfund') lien can exist by operation of law at any site or property at which EPA has spent Superfund monies. These monies are spent to investigate and address releases and threatened releases of contamination. CERCLIS provides information as to the identity of these sites and properties.

Date of Government Version: 03/08/2007	Source: Environmental Protection Agency
Date Data Arrived at EDR: 04/12/2007	Telephone: 202-564-6023
Date Made Active in Reports: 05/14/2007	Last EDR Contact: 05/21/2007
Number of Days to Update: 32	Next Scheduled EDR Contact: 08/20/2007
	Data Release Frequency: Varies

RADINFO: Radiation Information Database

The Radiation Information Database (RADINFO) contains information about facilities that are regulated by U.S. Environmental Protection Agency (EPA) regulations for radiation and radioactivity.

Date of Government Version: 05/01/2007	Source: Environmental Protection Agency
Date Data Arrived at EDR: 05/03/2007	Telephone: 202-343-9775
Date Made Active in Reports: 05/25/2007	Last EDR Contact: 05/03/2007
Number of Days to Update: 22	Next Scheduled EDR Contact: 07/30/2007
	Data Release Frequency: Quarterly

CDL: Clandestine Drug Labs

A listing of clandestine drug lab locations. The U.S. Department of Justice ("the Department") provides this web site as a public service. It contains addresses of some locations where law enforcement agencies reported they found chemicals or other items that indicated the presence of either clandestine drug laboratories or dumpsites. In most cases, the source of the entries is not the Department, and the Department has not verified the entry and does not guarantee its accuracy. Members of the public must verify the accuracy of all entries by, for example, contacting local law enforcement and local health departments.

Date of Government Version: 12/01/2006	Source: Drug Enforcement Administration
Date Data Arrived at EDR: 01/08/2007	Telephone: 202-307-1000
Date Made Active in Reports: 01/11/2007	Last EDR Contact: 06/29/2007
Number of Days to Update: 3	Next Scheduled EDR Contact: 09/24/2007
	Data Release Frequency: Quarterly

HIST FTTS: FIFRA/TSCA Tracking System Administrative Case Listing

A complete administrative case listing from the FIFRA/TSCA Tracking System (FTTS) for all ten EPA regions. The information was obtained from the National Compliance Database (NCDB). NCDB supports the implementation of FIFRA (Federal Insecticide, Fungicide, and Rodenticide Act) and TSCA (Toxic Substances Control Act). Some EPA regions are now closing out records. Because of that, and the fact that some EPA regions are not providing EPA Headquarters with updated records, it was decided to create a HIST FTTS database. It included records that may not be included in the newer FTTS database updates. This database is no longer updated.

Date of Government Version: 10/19/2006	Source: Environmental Protection Agency
Date Data Arrived at EDR: 03/01/2007	Telephone: 202-564-2501
Date Made Active in Reports: 04/10/2007	Last EDR Contact: 06/15/2007
Number of Days to Update: 40	Next Scheduled EDR Contact: 09/17/2007
	Data Release Frequency: No Update Planned

GOVERNMENT RECORDS SEARCHED / DATA CURRENCY TRACKING

ICIS: Integrated Compliance Information System

The Integrated Compliance Information System (ICIS) supports the information needs of the national enforcement and compliance program as well as the unique needs of the National Pollutant Discharge Elimination System (NPDES) program.

Date of Government Version: 02/21/2007

Date Data Arrived at EDR: 04/03/2007

Date Made Active in Reports: 05/14/2007

Number of Days to Update: 41

Source: Environmental Protection Agency

Telephone: 202-564-5088

Last EDR Contact: 06/22/2007

Next Scheduled EDR Contact: 07/16/2007

Data Release Frequency: Quarterly

LUCIS: Land Use Control Information System

LUCIS contains records of land use control information pertaining to the former Navy Base Realignment and Closure properties.

Date of Government Version: 12/09/2005

Date Data Arrived at EDR: 12/11/2006

Date Made Active in Reports: 01/11/2007

Number of Days to Update: 31

Source: Department of the Navy

Telephone: 843-820-7326

Last EDR Contact: 06/11/2007

Next Scheduled EDR Contact: 09/10/2007

Data Release Frequency: Varies

DOT OPS: Incident and Accident Data

Department of Transportation, Office of Pipeline Safety Incident and Accident data.

Date of Government Version: 05/14/2007

Date Data Arrived at EDR: 05/30/2007

Date Made Active in Reports: 07/05/2007

Number of Days to Update: 36

Source: Department of Transportation, Office of Pipeline Safety

Telephone: 202-366-4595

Last EDR Contact: 05/30/2007

Next Scheduled EDR Contact: 08/27/2007

Data Release Frequency: Varies

PADS: PCB Activity Database System

PCB Activity Database. PADS Identifies generators, transporters, commercial storers and/or brokers and disposers of PCB's who are required to notify the EPA of such activities.

Date of Government Version: 10/17/2006

Date Data Arrived at EDR: 11/29/2006

Date Made Active in Reports: 01/11/2007

Number of Days to Update: 43

Source: EPA

Telephone: 202-566-0500

Last EDR Contact: 06/08/2007

Next Scheduled EDR Contact: 08/06/2007

Data Release Frequency: Annually

MLTS: Material Licensing Tracking System

MLTS is maintained by the Nuclear Regulatory Commission and contains a list of approximately 8,100 sites which possess or use radioactive materials and which are subject to NRC licensing requirements. To maintain currency, EDR contacts the Agency on a quarterly basis.

Date of Government Version: 04/05/2007

Date Data Arrived at EDR: 04/25/2007

Date Made Active in Reports: 05/25/2007

Number of Days to Update: 30

Source: Nuclear Regulatory Commission

Telephone: 301-415-7169

Last EDR Contact: 07/02/2007

Next Scheduled EDR Contact: 10/01/2007

Data Release Frequency: Quarterly

MINES: Mines Master Index File

Contains all mine identification numbers issued for mines active or opened since 1971. The data also includes violation information.

Date of Government Version: 02/06/2007

Date Data Arrived at EDR: 03/28/2007

Date Made Active in Reports: 05/14/2007

Number of Days to Update: 47

Source: Department of Labor, Mine Safety and Health Administration

Telephone: 303-231-5959

Last EDR Contact: 06/28/2007

Next Scheduled EDR Contact: 09/24/2007

Data Release Frequency: Semi-Annually

GOVERNMENT RECORDS SEARCHED / DATA CURRENCY TRACKING

FINDS: Facility Index System/Facility Registry System

Facility Index System. FINDS contains both facility information and 'pointers' to other sources that contain more detail. EDR includes the following FINDS databases in this report: PCS (Permit Compliance System), AIRS (Aerometric Information Retrieval System), DOCKET (Enforcement Docket used to manage and track information on civil judicial enforcement cases for all environmental statutes), FURS (Federal Underground Injection Control), C-DOCKET (Criminal Docket System used to track criminal enforcement actions for all environmental statutes), FFIS (Federal Facilities Information System), STATE (State Environmental Laws and Statutes), and PADS (PCB Activity Data System).

Date of Government Version: 04/12/2007	Source: EPA
Date Data Arrived at EDR: 05/17/2007	Telephone: (404) 562-9900
Date Made Active in Reports: 07/05/2007	Last EDR Contact: 07/02/2007
Number of Days to Update: 49	Next Scheduled EDR Contact: 10/01/2007
	Data Release Frequency: Quarterly

RAATS: RCRA Administrative Action Tracking System

RCRA Administration Action Tracking System. RAATS contains records based on enforcement actions issued under RCRA pertaining to major violators and includes administrative and civil actions brought by the EPA. For administration actions after September 30, 1995, data entry in the RAATS database was discontinued. EPA will retain a copy of the database for historical records. It was necessary to terminate RAATS because a decrease in agency resources made it impossible to continue to update the information contained in the database.

Date of Government Version: 04/17/1995	Source: EPA
Date Data Arrived at EDR: 07/03/1995	Telephone: 202-564-4104
Date Made Active in Reports: 08/07/1995	Last EDR Contact: 06/04/2007
Number of Days to Update: 35	Next Scheduled EDR Contact: 09/03/2007
	Data Release Frequency: No Update Planned

BRS: Biennial Reporting System

The Biennial Reporting System is a national system administered by the EPA that collects data on the generation and management of hazardous waste. BRS captures detailed data from two groups: Large Quantity Generators (LQG) and Treatment, Storage, and Disposal Facilities.

Date of Government Version: 12/31/2005	Source: EPA/NTIS
Date Data Arrived at EDR: 03/06/2007	Telephone: 800-424-9346
Date Made Active in Reports: 04/13/2007	Last EDR Contact: 06/12/2007
Number of Days to Update: 38	Next Scheduled EDR Contact: 09/10/2007
	Data Release Frequency: Biennially

USGS WATER WELLS: National Water Information System (NWIS)

This database consists of well records in the United States. Available site descriptive information includes well location information (latitude and longitude, well depth, site use, water use, and aquifer).

Date of Government Version: 03/25/2005	Source: USGS
Date Data Arrived at EDR: 03/25/2005	Telephone: N/A
Date Made Active in Reports: N/A	Last EDR Contact: 03/25/2005
Number of Days to Update: 0	Next Scheduled EDR Contact: N/A
	Data Release Frequency: N/A

PWS: Public Water System Data

This Safe Drinking Water Information System (SDWIS) file contains public water systems name and address, population served and the primary source of water

Date of Government Version: 02/24/2000	Source: EPA
Date Data Arrived at EDR: 04/27/2005	Telephone: N/A
Date Made Active in Reports: N/A	Last EDR Contact: 05/21/2007
Number of Days to Update: 0	Next Scheduled EDR Contact: 08/20/2007
	Data Release Frequency: N/A

GOVERNMENT RECORDS SEARCHED / DATA CURRENCY TRACKING

STATE AND LOCAL RECORDS

SHWS: Florida's State-Funded Action Sites

State Hazardous Waste Sites. State hazardous waste site records are the states' equivalent to CERCLIS. These sites may or may not already be listed on the federal CERCLIS list. Priority sites planned for cleanup using state funds (state equivalent of Superfund) are identified along with sites where cleanup will be paid for by potentially responsible parties. Available information varies by state.

Date of Government Version: 01/29/2007	Source: Department of Environmental Protection
Date Data Arrived at EDR: 03/21/2007	Telephone: 850-488-0190
Date Made Active in Reports: 04/04/2007	Last EDR Contact: 06/22/2007
Number of Days to Update: 14	Next Scheduled EDR Contact: 09/17/2007
	Data Release Frequency: Semi-Annually

SWF/LF: Solid Waste Facility Database

Solid Waste Facilities/Landfill Sites. SWF/LF type records typically contain an inventory of solid waste disposal facilities or landfills in a particular state. Depending on the state, these may be active or inactive facilities or open dumps that failed to meet RCRA Subtitle D Section 4004 criteria for solid waste landfills or disposal sites.

Date of Government Version: 05/15/2007	Source: Department of Environmental Protection
Date Data Arrived at EDR: 05/16/2007	Telephone: 850-922-7121
Date Made Active in Reports: 06/14/2007	Last EDR Contact: 08/13/2007
Number of Days to Update: 29	Next Scheduled EDR Contact: 08/13/2007
	Data Release Frequency: Semi-Annually

LUST: PCT01 - Petroleum Contamination Detail Report

Leaking Underground Storage Tank Incident Reports. LUST records contain an inventory of reported leaking underground storage tank incidents. Not all states maintain these records, and the information stored varies by state.

Date of Government Version: 05/01/2007	Source: Department of Environmental Protection
Date Data Arrived at EDR: 05/31/2007	Telephone: 850-245-8839
Date Made Active in Reports: 06/14/2007	Last EDR Contact: 05/31/2007
Number of Days to Update: 14	Next Scheduled EDR Contact: 08/27/2007
	Data Release Frequency: Quarterly

UST: STI02 - Facility/Owner/Tank Report

Registered Underground Storage Tanks. UST's are regulated under Subtitle I of the Resource Conservation and Recovery Act (RCRA) and must be registered with the state department responsible for administering the UST program. Available information varies by state program.

Date of Government Version: 05/01/2007	Source: Department of Environmental Protection
Date Data Arrived at EDR: 05/31/2007	Telephone: 850-245-8839
Date Made Active in Reports: 06/19/2007	Last EDR Contact: 05/31/2007
Number of Days to Update: 19	Next Scheduled EDR Contact: 08/27/2007
	Data Release Frequency: Quarterly

AST: STI02 - Facility/Owner/Tank Report

Registered Aboveground Storage Tanks.

Date of Government Version: 05/01/2007	Source: Department of Environmental Protection
Date Data Arrived at EDR: 05/31/2007	Telephone: 850-245-8839
Date Made Active in Reports: 06/19/2007	Last EDR Contact: 05/31/2007
Number of Days to Update: 19	Next Scheduled EDR Contact: 08/27/2007
	Data Release Frequency: Quarterly

FL SITES: Sites List

This summary status report was developed from a number of lists including the Eckhardt list, the Moffit list, the EPA Hazardous Waste Sites list, EPA's Emergency & Remedial Response information System list (RCRA Section 3012) & existing department lists such as the obsolete uncontrolled Hazardous Waste Sites list. This list is no longer updated.

GOVERNMENT RECORDS SEARCHED / DATA CURRENCY TRACKING

Date of Government Version: 12/31/1989
Date Data Arrived at EDR: 05/09/1994
Date Made Active in Reports: 08/04/1994
Number of Days to Update: 87

Source: Department of Environmental Protection
Telephone: 850-245-8705
Last EDR Contact: 03/24/1994
Next Scheduled EDR Contact: N/A
Data Release Frequency: No Update Planned

SPILLS: Oil and Hazardous Materials Incidents

Statewide oil and hazardous materials inland incidents.

Date of Government Version: 11/16/2006
Date Data Arrived at EDR: 11/20/2006
Date Made Active in Reports: 12/15/2006
Number of Days to Update: 25

Source: Department of Environmental Protection
Telephone: 850-488-2974
Last EDR Contact: 06/29/2007
Next Scheduled EDR Contact: 08/06/2007
Data Release Frequency: Semi-Annually

ENG CONTROLS: Institutional Controls Registry

The registry is a database of all contaminated sites in the state of Florida which are subject to engineering controls. Engineering Controls encompass a variety of engineered remedies to contain and/or reduce contamination, and/or physical barriers intended to limit access to property. ECs include fences, signs, guards, landfill caps, provision of potable water, slurry walls, sheet pile (vertical caps), pumping and treatment of groundwater, monitoring wells, and vapor extraction systems.

Date of Government Version: 04/02/2007
Date Data Arrived at EDR: 05/01/2007
Date Made Active in Reports: 05/21/2007
Number of Days to Update: 20

Source: Department of Environmental Protection
Telephone: 850-245-8927
Last EDR Contact: 04/30/2007
Next Scheduled EDR Contact: 07/30/2007
Data Release Frequency: Semi-Annually

Inst Control: Institutional Controls Registry

The registry is a database of all contaminated sites in the state of Florida which are subject to institutional and engineering controls.

Date of Government Version: 04/02/2007
Date Data Arrived at EDR: 05/01/2007
Date Made Active in Reports: 05/21/2007
Number of Days to Update: 20

Source: Department of Environmental Protection
Telephone: 850-245-8927
Last EDR Contact: 04/30/2007
Next Scheduled EDR Contact: 07/30/2007
Data Release Frequency: Semi-Annually

VCP: Voluntary Cleanup Sites

Listing of closed and active voluntary cleanup sites.

Date of Government Version: 04/12/2007
Date Data Arrived at EDR: 04/17/2007
Date Made Active in Reports: 05/21/2007
Number of Days to Update: 34

Source: Department of Environmental Protection
Telephone: 850-245-8705
Last EDR Contact: 06/18/2007
Next Scheduled EDR Contact: 09/17/2007
Data Release Frequency: Varies

DRYCLEANERS: Drycleaning Facilities

Date of Government Version: 05/01/2007
Date Data Arrived at EDR: 05/23/2007
Date Made Active in Reports: 06/14/2007
Number of Days to Update: 22

Source: Department of Environmental Protection
Telephone: 850-245-8927
Last EDR Contact: 05/23/2007
Next Scheduled EDR Contact: 08/20/2007
Data Release Frequency: Semi-Annually

PRIORITYCLEANERS: Priority Ranking List

The Florida Legislature has established a state-funded program to cleanup properties that are contaminated as a result of the operations of a drycleaning facility.

GOVERNMENT RECORDS SEARCHED / DATA CURRENCY TRACKING

Date of Government Version: 03/12/2007
Date Data Arrived at EDR: 03/14/2007
Date Made Active in Reports: 04/04/2007
Number of Days to Update: 21

Source: Department of Environmental Protection
Telephone: 850-245-8927
Last EDR Contact: 06/25/2007
Next Scheduled EDR Contact: 09/10/2007
Data Release Frequency: Varies

DEDB: Ethylene Dibromide Database Results

Ethylene dibromide (EDB), a soil fumigant, that has been detected in drinking water wells. The amount found exceeds the maximum contaminant level as stated in Chapter 62-550 or 520. It is a potential threat to public health when present in drinking water.

Date of Government Version: 04/18/2007
Date Data Arrived at EDR: 05/04/2007
Date Made Active in Reports: 05/21/2007
Number of Days to Update: 17

Source: Department of Environmental Protection
Telephone: 850-245-8335
Last EDR Contact: 04/16/2007
Next Scheduled EDR Contact: 07/16/2007
Data Release Frequency: Varies

BROWNFIELDS: Brownfield Areas

Brownfields are abandoned, idled, or underused industrial and commercial facilities where expansion or redevelopment is complicated by real or perceived environmental contamination. Florida's Brownfields Redevelopment Act primary goals are to reduce health and environmental hazards on existing commercial and industrial sites that are abandoned or underused due to these hazards and create financial and regulatory incentives to encourage voluntary cleanup and redevelopment of sites.

Date of Government Version: 04/29/2007
Date Data Arrived at EDR: 05/02/2007
Date Made Active in Reports: 05/21/2007
Number of Days to Update: 19

Source: Department of Environmental Protection
Telephone: 850-245-8927
Last EDR Contact: 05/02/2007
Next Scheduled EDR Contact: 07/30/2007
Data Release Frequency: Semi-Annually

WASTEWATER: Wastewater Facility Regulation Database

Domestic and industrial wastewater facilities.

Date of Government Version: 02/06/2007
Date Data Arrived at EDR: 03/07/2007
Date Made Active in Reports: 04/04/2007
Number of Days to Update: 28

Source: Department of Environmental Protection
Telephone: 850-921-9495
Last EDR Contact: 06/06/2007
Next Scheduled EDR Contact: 09/03/2007
Data Release Frequency: Quarterly

AIRS: Permitted Facilities Listing

A listing of Air Resources Management permits.

Date of Government Version: 12/29/2006
Date Data Arrived at EDR: 01/02/2007
Date Made Active in Reports: 01/24/2007
Number of Days to Update: 22

Source: Department of Environmental Protection
Telephone: 850-921-9558
Last EDR Contact: 06/11/2007
Next Scheduled EDR Contact: 08/27/2007
Data Release Frequency: Varies

FL Cattle Dip. Vats: Cattle Dipping Vats

From the 1910 s through the 1950 s, these vats were filled with an arsenic solution for the control and eradication of the cattle fever tick. Other pesticides, such as DDT, were also widely used. By State law, all cattle, horses, mules, goats, and other susceptible animals were required to be dipped every 14 days. Under certain circumstances, the arsenic and other pesticides remaining at the site may present an environmental or public health hazard.

Date of Government Version: 05/01/1994
Date Data Arrived at EDR: 06/06/1994
Date Made Active in Reports: 08/17/1994
Number of Days to Update: 72

Source: Department of Environmental Protection
Telephone: 850-488-3601
Last EDR Contact: 06/29/2007
Next Scheduled EDR Contact: 08/06/2007
Data Release Frequency: No Update Planned

GOVERNMENT RECORDS SEARCHED / DATA CURRENCY TRACKING

TIER 2: Tier 2 Facility Listing

A listing of facilities which store or manufacture hazardous materials that submit a chemical inventory report.

Date of Government Version: 04/10/2007
Date Data Arrived at EDR: 04/25/2007
Date Made Active in Reports: 05/21/2007
Number of Days to Update: 26

Source: Department of Environmental Protection
Telephone: 850-413-9921
Last EDR Contact: 07/09/2007
Next Scheduled EDR Contact: 10/08/2007
Data Release Frequency: Varies

TRIBAL RECORDS

INDIAN RESERV: Indian Reservations

This map layer portrays Indian administered lands of the United States that have any area equal to or greater than 640 acres.

Date of Government Version: 12/31/2005
Date Data Arrived at EDR: 02/06/2006
Date Made Active in Reports: 01/11/2007
Number of Days to Update: 339

Source: USGS
Telephone: 202-208-3710
Last EDR Contact: 05/11/2007
Next Scheduled EDR Contact: 08/06/2007
Data Release Frequency: Semi-Annually

INDIAN LUST R8: Leaking Underground Storage Tanks on Indian Land

LUSTs on Indian land in Colorado, Montana, North Dakota, South Dakota, Utah and Wyoming.

Date of Government Version: 05/30/2007
Date Data Arrived at EDR: 05/31/2007
Date Made Active in Reports: 07/05/2007
Number of Days to Update: 35

Source: EPA Region 8
Telephone: 303-312-6271
Last EDR Contact: 05/21/2007
Next Scheduled EDR Contact: 08/20/2007
Data Release Frequency: Quarterly

INDIAN LUST R7: Leaking Underground Storage Tanks on Indian Land

LUSTs on Indian land in Iowa, Kansas, and Nebraska

Date of Government Version: 06/01/2007
Date Data Arrived at EDR: 06/14/2007
Date Made Active in Reports: 07/05/2007
Number of Days to Update: 21

Source: EPA Region 7
Telephone: 913-551-7003
Last EDR Contact: 05/21/2007
Next Scheduled EDR Contact: 08/20/2007
Data Release Frequency: Varies

INDIAN LUST R6: Leaking Underground Storage Tanks on Indian Land

LUSTs on Indian land in New Mexico and Oklahoma.

Date of Government Version: 01/04/2005
Date Data Arrived at EDR: 01/21/2005
Date Made Active in Reports: 02/28/2005
Number of Days to Update: 38

Source: EPA Region 6
Telephone: 214-665-6597
Last EDR Contact: 05/21/2007
Next Scheduled EDR Contact: 08/20/2007
Data Release Frequency: Varies

INDIAN LUST R4: Leaking Underground Storage Tanks on Indian Land

LUSTs on Indian land in Florida, Minnesota, Mississippi and North Carolina.

Date of Government Version: 03/20/2007
Date Data Arrived at EDR: 04/16/2007
Date Made Active in Reports: 05/14/2007
Number of Days to Update: 28

Source: EPA Region 4
Telephone: 404-562-8677
Last EDR Contact: 05/21/2007
Next Scheduled EDR Contact: 08/20/2007
Data Release Frequency: Semi-Annually

INDIAN LUST R1: Leaking Underground Storage Tanks on Indian Land

A listing of leaking underground storage tank locations on Indian Land.

Date of Government Version: 12/01/2006
Date Data Arrived at EDR: 12/01/2006
Date Made Active in Reports: 01/29/2007
Number of Days to Update: 59

Source: EPA Region 1
Telephone: 617-918-1313
Last EDR Contact: 05/21/2007
Next Scheduled EDR Contact: 08/20/2007
Data Release Frequency: Varies

GOVERNMENT RECORDS SEARCHED / DATA CURRENCY TRACKING

INDIAN LUST R10: Leaking Underground Storage Tanks on Indian Land
LUSTs on Indian land in Alaska, Idaho, Oregon and Washington.

Date of Government Version: 05/23/2007	Source: EPA Region 10
Date Data Arrived at EDR: 05/24/2007	Telephone: 206-553-2857
Date Made Active in Reports: 07/05/2007	Last EDR Contact: 05/21/2007
Number of Days to Update: 42	Next Scheduled EDR Contact: 08/20/2007
	Data Release Frequency: Quarterly

INDIAN LUST R9: Leaking Underground Storage Tanks on Indian Land
LUSTs on Indian land in Arizona, California, New Mexico and Nevada

Date of Government Version: 06/18/2007	Source: Environmental Protection Agency
Date Data Arrived at EDR: 06/18/2007	Telephone: 415-972-3372
Date Made Active in Reports: 07/05/2007	Last EDR Contact: 05/21/2007
Number of Days to Update: 17	Next Scheduled EDR Contact: 08/20/2007
	Data Release Frequency: Quarterly

INDIAN UST R10: Underground Storage Tanks on Indian Land

Date of Government Version: 05/23/2007	Source: EPA Region 10
Date Data Arrived at EDR: 05/24/2007	Telephone: 206-553-2857
Date Made Active in Reports: 07/05/2007	Last EDR Contact: 05/21/2007
Number of Days to Update: 42	Next Scheduled EDR Contact: 08/20/2007
	Data Release Frequency: Quarterly

INDIAN UST R9: Underground Storage Tanks on Indian Land

Date of Government Version: 06/18/2007	Source: EPA Region 9
Date Data Arrived at EDR: 06/18/2007	Telephone: 415-972-3368
Date Made Active in Reports: 07/05/2007	Last EDR Contact: 05/21/2007
Number of Days to Update: 17	Next Scheduled EDR Contact: 08/20/2007
	Data Release Frequency: Quarterly

INDIAN UST R4: Underground Storage Tanks on Indian Land

Date of Government Version: 03/20/2007	Source: EPA Region 4
Date Data Arrived at EDR: 04/16/2007	Telephone: 404-562-9424
Date Made Active in Reports: 05/14/2007	Last EDR Contact: 05/21/2007
Number of Days to Update: 28	Next Scheduled EDR Contact: 08/20/2007
	Data Release Frequency: Semi-Annually

INDIAN UST R6: Underground Storage Tanks on Indian Land

Date of Government Version: 06/06/2007	Source: EPA Region 6
Date Data Arrived at EDR: 06/07/2007	Telephone: 214-665-7591
Date Made Active in Reports: 07/05/2007	Last EDR Contact: 05/21/2007
Number of Days to Update: 28	Next Scheduled EDR Contact: 08/20/2007
	Data Release Frequency: Semi-Annually

INDIAN UST R1: Underground Storage Tanks on Indian Land

A listing of underground storage tank locations on Indian Land.

Date of Government Version: 12/01/2006	Source: EPA, Region 1
Date Data Arrived at EDR: 12/01/2006	Telephone: 617-918-1313
Date Made Active in Reports: 01/29/2007	Last EDR Contact: 05/21/2007
Number of Days to Update: 59	Next Scheduled EDR Contact: 08/20/2007
	Data Release Frequency: Varies

INDIAN UST R5: Underground Storage Tanks on Indian Land

GOVERNMENT RECORDS SEARCHED / DATA CURRENCY TRACKING

Date of Government Version: 12/02/2004
Date Data Arrived at EDR: 12/29/2004
Date Made Active in Reports: 02/04/2005
Number of Days to Update: 37

Source: EPA Region 5
Telephone: 312-886-6136
Last EDR Contact: 05/21/2007
Next Scheduled EDR Contact: 08/20/2007
Data Release Frequency: Varies

INDIAN UST R8: Underground Storage Tanks on Indian Land

Date of Government Version: 05/30/2007
Date Data Arrived at EDR: 05/31/2007
Date Made Active in Reports: 07/05/2007
Number of Days to Update: 35

Source: EPA Region 8
Telephone: 303-312-6137
Last EDR Contact: 05/21/2007
Next Scheduled EDR Contact: 08/20/2007
Data Release Frequency: Quarterly

INDIAN UST R7: Underground Storage Tanks on Indian Land

Date of Government Version: 06/01/2007
Date Data Arrived at EDR: 06/14/2007
Date Made Active in Reports: 07/05/2007
Number of Days to Update: 21

Source: EPA Region 7
Telephone: 913-551-7003
Last EDR Contact: 05/21/2007
Next Scheduled EDR Contact: 08/20/2007
Data Release Frequency: Varies

EDR PROPRIETARY RECORDS

Manufactured Gas Plants: EDR Proprietary Manufactured Gas Plants

The EDR Proprietary Manufactured Gas Plant Database includes records of coal gas plants (manufactured gas plants) compiled by EDR's researchers. Manufactured gas sites were used in the United States from the 1800's to 1950's to produce a gas that could be distributed and used as fuel. These plants used whale oil, rosin, coal, or a mixture of coal, oil, and water that also produced a significant amount of waste. Many of the byproducts of the gas production, such as coal tar (oily waste containing volatile and non-volatile chemicals), sludges, oils and other compounds are potentially hazardous to human health and the environment. The byproduct from this process was frequently disposed of directly at the plant site and can remain or spread slowly, serving as a continuous source of soil and groundwater contamination.

Date of Government Version: N/A
Date Data Arrived at EDR: N/A
Date Made Active in Reports: N/A
Number of Days to Update: N/A

Source: EDR, Inc.
Telephone: N/A
Last EDR Contact: N/A
Next Scheduled EDR Contact: N/A
Data Release Frequency: No Update Planned

COUNTY RECORDS

ALACHUA COUNTY:

Facility List

List of all regulated facilities in Alachua County.

Date of Government Version: 05/10/2007
Date Data Arrived at EDR: 05/10/2007
Date Made Active in Reports: 05/21/2007
Number of Days to Update: 11

Source: Alachua County Environmental Protection Department
Telephone: 352-264-6800
Last EDR Contact: 06/18/2007
Next Scheduled EDR Contact: 09/17/2007
Data Release Frequency: Annually

BROWARD COUNTY:

Aboveground Storage Tanks

Aboveground storage tank locations in Broward County.

Date of Government Version: 01/03/2007
Date Data Arrived at EDR: 01/04/2007
Date Made Active in Reports: 02/07/2007
Number of Days to Update: 34

Source: Broward County Environmental Protection Department
Telephone: 954-818-7509
Last EDR Contact: 06/28/2007
Next Scheduled EDR Contact: 09/24/2007
Data Release Frequency: Varies

GOVERNMENT RECORDS SEARCHED / DATA CURRENCY TRACKING

Hazardous Material Sites

HM sites use or store greater than 25 gallons of hazardous materials per month.

Date of Government Version: 01/03/2007
Date Data Arrived at EDR: 01/04/2007
Date Made Active in Reports: 01/24/2007
Number of Days to Update: 20

Source: Broward County Environmental Protection Department
Telephone: 954-818-7509
Last EDR Contact: 06/28/2007
Next Scheduled EDR Contact: 09/24/2007
Data Release Frequency: Annually

Underground Storage Tanks

All known regulated storage tanks within Broward County, including those tanks that have been closed

Date of Government Version: 01/03/2007
Date Data Arrived at EDR: 01/04/2007
Date Made Active in Reports: 02/07/2007
Number of Days to Update: 34

Source: Broward County Environmental Protection Department
Telephone: 954-818-7509
Last EDR Contact: 06/28/2007
Next Scheduled EDR Contact: 09/24/2007
Data Release Frequency: Annually

MIAMI-DADE COUNTY:

Air Permit Sites

Facilities that release or have a potential to release pollutants.

Date of Government Version: 02/09/2007
Date Data Arrived at EDR: 02/09/2007
Date Made Active in Reports: 03/07/2007
Number of Days to Update: 26

Source: Department of Environmental Resources Management
Telephone: 305-372-6755
Last EDR Contact: 06/25/2007
Next Scheduled EDR Contact: 09/24/2007
Data Release Frequency: Semi-Annually

Marine Facilities Operating Permit

What is this permit used for? Miami-Dade County Ordinance 89-104 and Section 24-18 of the Code of Miami-Dade County require the following types of marine facilities to obtain annual operating permits from DERM: All recreational boat docking facilities with ten (10) or more boat slips, moorings, davit spaces, and vessel tie-up spaces. All boat storage facilities contiguous to tidal waters in Miami-Dade County with ten (10) or more dry storage spaces including boatyards and boat manufacturing facilities.

Date of Government Version: 02/09/2007
Date Data Arrived at EDR: 02/09/2007
Date Made Active in Reports: 03/07/2007
Number of Days to Update: 26

Source: DERM
Telephone: 305-372-3576
Last EDR Contact: 06/25/2007
Next Scheduled EDR Contact: 09/24/2007
Data Release Frequency: Quarterly

Miami River Enforcement

The Miami River Enforcement database files were created for facilities and in some instances vessels that were inspected by a workgroup within the Department that was identified as the Miami River Enforcement Group. The files do not all necessarily reflect enforcement cases and some were created for locations that were permitted by other Sections within the Department.

Date of Government Version: 02/09/2007
Date Data Arrived at EDR: 02/09/2007
Date Made Active in Reports: 03/07/2007
Number of Days to Update: 26

Source: DERM
Telephone: 305-372-3576
Last EDR Contact: 06/25/2007
Next Scheduled EDR Contact: 09/24/2007
Data Release Frequency: Quarterly

Industrial Waste Type 2-4 Sites

IW2s are facilities having reclaim or recycling systems with no discharges, aboveground holding tanks or spill prevention and countermeasure plans. IW4s are facilities that discharge an effluent to the ground.

GOVERNMENT RECORDS SEARCHED / DATA CURRENCY TRACKING

Date of Government Version: 02/09/2007
Date Data Arrived at EDR: 02/09/2007
Date Made Active in Reports: 03/07/2007
Number of Days to Update: 26

Source: Department of Environmental Resources Management
Telephone: 305-372-6700
Last EDR Contact: 06/25/2007
Next Scheduled EDR Contact: 09/24/2007
Data Release Frequency: Semi-Annually

Industrial Waste Type 5 Sites

Generally these facilities fall under the category of "conditionally exempt small quantity generator" or "small quantity generator".

Date of Government Version: 02/09/2007
Date Data Arrived at EDR: 02/09/2007
Date Made Active in Reports: 03/07/2007
Number of Days to Update: 26

Source: Department of Environmental Resources Management
Telephone: 305-372-6700
Last EDR Contact: 06/25/2007
Next Scheduled EDR Contact: 09/24/2007
Data Release Frequency: Semi-Annually

Industrial Waste Type 6

Permits issued to those non-residential land uses located within the major drinking water wellfield protection areas that are not served by sanitary sewers. These facilities do not handle hazardous materials but are regulated because of the env. sensitivity of the areas where they are located.

Date of Government Version: 02/09/2007
Date Data Arrived at EDR: 02/09/2007
Date Made Active in Reports: 03/07/2007
Number of Days to Update: 26

Source: Department of Environmental Resources Management
Telephone: 305-372-6700
Last EDR Contact: 06/25/2007
Next Scheduled EDR Contact: 09/24/2007
Data Release Frequency: Semi-Annually

Industrial Waste Permit Sites

Facilities that either generate more than 25,000 of wastewater per day to sanitary sewers or are pre-defined by EPA.

Date of Government Version: 02/09/2007
Date Data Arrived at EDR: 02/09/2007
Date Made Active in Reports: 03/07/2007
Number of Days to Update: 26

Source: Department of Environmental Resources Management
Telephone: 305-372-6700
Last EDR Contact: 06/25/2007
Next Scheduled EDR Contact: 09/24/2007
Data Release Frequency: Semi-Annually

Fuel Spills Cases

DERM documents fuel spills of sites that are not in a state program.

Date of Government Version: 08/07/2006
Date Data Arrived at EDR: 02/09/2007
Date Made Active in Reports: 03/07/2007
Number of Days to Update: 26

Source: Department of Environmental Resources Management
Telephone: 305-372-6755
Last EDR Contact: 06/25/2007
Next Scheduled EDR Contact: 09/24/2007
Data Release Frequency: Semi-Annually

Underground Storage Tanks

The facility has on-site underground storage tanks which stores petroleum product.

Date of Government Version: 02/09/2007
Date Data Arrived at EDR: 02/09/2007
Date Made Active in Reports: 03/21/2007
Number of Days to Update: 40

Source: Department of Environmental Resource Management
Telephone: 305-372-6700
Last EDR Contact: 06/25/2007
Next Scheduled EDR Contact: 09/24/2007
Data Release Frequency: Semi-Annually

GOVERNMENT RECORDS SEARCHED / DATA CURRENCY TRACKING

OTHER DATABASE(S)

Depending on the geographic area covered by this report, the data provided in these specialty databases may or may not be complete. For example, the existence of wetlands information data in a specific report does not mean that all wetlands in the area covered by the report are included. Moreover, the absence of any reported wetlands information does not necessarily mean that wetlands do not exist in the area covered by the report.

CT MANIFEST: Hazardous Waste Manifest Data

Facility and manifest data. Manifest is a document that lists and tracks hazardous waste from the generator through transporters to a tsd facility.

Date of Government Version: 12/31/2004
Date Data Arrived at EDR: 02/17/2006
Date Made Active in Reports: 04/07/2006
Number of Days to Update: 49

Source: Department of Environmental Protection
Telephone: 860-424-3375
Last EDR Contact: 06/13/2007
Next Scheduled EDR Contact: 09/10/2007
Data Release Frequency: Annually

NJ MANIFEST: Manifest Information

Hazardous waste manifest information.

Date of Government Version: 04/01/2007
Date Data Arrived at EDR: 04/05/2007
Date Made Active in Reports: 05/08/2007
Number of Days to Update: 33

Source: Department of Environmental Protection
Telephone: N/A
Last EDR Contact: 07/03/2007
Next Scheduled EDR Contact: 10/01/2007
Data Release Frequency: Annually

NY MANIFEST: Facility and Manifest Data

Manifest is a document that lists and tracks hazardous waste from the generator through transporters to a TSD facility.

Date of Government Version: 10/26/2006
Date Data Arrived at EDR: 11/29/2006
Date Made Active in Reports: 01/05/2007
Number of Days to Update: 37

Source: Department of Environmental Conservation
Telephone: 518-402-8651
Last EDR Contact: 06/01/2007
Next Scheduled EDR Contact: 08/27/2007
Data Release Frequency: Annually

PA MANIFEST: Manifest Information

Hazardous waste manifest information.

Date of Government Version: 12/31/2005
Date Data Arrived at EDR: 03/17/2006
Date Made Active in Reports: 06/06/2006
Number of Days to Update: 81

Source: Department of Environmental Protection
Telephone: N/A
Last EDR Contact: 06/11/2007
Next Scheduled EDR Contact: 09/10/2007
Data Release Frequency: Annually

RI MANIFEST: Manifest information

Hazardous waste manifest information

Date of Government Version: 04/09/2007
Date Data Arrived at EDR: 04/12/2007
Date Made Active in Reports: 04/27/2007
Number of Days to Update: 15

Source: Department of Environmental Management
Telephone: 401-222-2797
Last EDR Contact: 06/18/2007
Next Scheduled EDR Contact: 09/17/2007
Data Release Frequency: Annually

WI MANIFEST: Manifest Information

Hazardous waste manifest information.

Date of Government Version: 12/31/2006
Date Data Arrived at EDR: 04/27/2007
Date Made Active in Reports: 06/08/2007
Number of Days to Update: 42

Source: Department of Natural Resources
Telephone: N/A
Last EDR Contact: 07/09/2007
Next Scheduled EDR Contact: 10/08/2007
Data Release Frequency: Annually

GOVERNMENT RECORDS SEARCHED / DATA CURRENCY TRACKING

Oil/Gas Pipelines: This data was obtained by EDR from the USGS in 1994. It is referred to by USGS as GeoData Digital Line Graphs from 1:100,000-Scale Maps. It was extracted from the transportation category including some oil, but primarily gas pipelines.

Electric Power Transmission Line Data

Source: PennWell Corporation

Telephone: (800) 823-6277

This map includes information copyrighted by PennWell Corporation. This information is provided on a best effort basis and PennWell Corporation does not guarantee its accuracy nor warrant its fitness for any particular purpose. Such information has been reprinted with the permission of PennWell.

Sensitive Receptors: There are individuals deemed sensitive receptors due to their fragile immune systems and special sensitivity to environmental discharges. These sensitive receptors typically include the elderly, the sick, and children. While the location of all sensitive receptors cannot be determined, EDR indicates those buildings and facilities - schools, daycares, hospitals, medical centers, and nursing homes - where individuals who are sensitive receptors are likely to be located.

AHA Hospitals:

Source: American Hospital Association, Inc.

Telephone: 312-280-5991

The database includes a listing of hospitals based on the American Hospital Association's annual survey of hospitals.

Medical Centers: Provider of Services Listing

Source: Centers for Medicare & Medicaid Services

Telephone: 410-786-3000

A listing of hospitals with Medicare provider number, produced by Centers of Medicare & Medicaid Services, a federal agency within the U.S. Department of Health and Human Services.

Nursing Homes

Source: National Institutes of Health

Telephone: 301-594-6248

Information on Medicare and Medicaid certified nursing homes in the United States.

Public Schools

Source: National Center for Education Statistics

Telephone: 202-502-7300

The National Center for Education Statistics' primary database on elementary and secondary public education in the United States. It is a comprehensive, annual, national statistical database of all public elementary and secondary schools and school districts, which contains data that are comparable across all states.

Private Schools

Source: National Center for Education Statistics

Telephone: 202-502-7300

The National Center for Education Statistics' primary database on private school locations in the United States.

Daycare Centers: Department of Children & Families

Source: Provider Information

Telephone: 850-488-4900

Flood Zone Data: This data, available in select counties across the country, was obtained by EDR in 1999 from the Federal Emergency Management Agency (FEMA). Data depicts 100-year and 500-year flood zones as defined by FEMA.

NWI: National Wetlands Inventory. This data, available in select counties across the country, was obtained by EDR in 2002 and 2005 from the U.S. Fish and Wildlife Service.

State Wetlands Data: Wetlands Inventory

Source: Department of Environmental Protection

Telephone: 850-245-8238

GOVERNMENT RECORDS SEARCHED / DATA CURRENCY TRACKING

STREET AND ADDRESS INFORMATION

© 2007 Tele Atlas North America, Inc. All rights reserved. This material is proprietary and the subject of copyright protection and other intellectual property rights owned by or licensed to Tele Atlas North America, Inc. The use of this material is subject to the terms of a license agreement. You will be held liable for any unauthorized copying or disclosure of this material.

GEOCHECK[®] - PHYSICAL SETTING SOURCE ADDENDUM

TARGET PROPERTY ADDRESS

THREE CITY PARCELS
INTERSECTION OF SE 7TH ST & SE 5TH AVE
GAINESVILLE, FL 32601

TARGET PROPERTY COORDINATES

Latitude (North):	29.64690 - 29° 38' 48.8"
Longitude (West):	82.3184 - 82° 19' 6.2"
Universal Transverse Mercator:	Zone 17
UTM X (Meters):	372387.3
UTM Y (Meters):	3280207.8
Elevation:	149 ft. above sea level

USGS TOPOGRAPHIC MAP

Target Property Map:	29082-F3 GAINESVILLE EAST, FL
Most Recent Revision:	1994

EDR's GeoCheck Physical Setting Source Addendum is provided to assist the environmental professional in forming an opinion about the impact of potential contaminant migration.

Assessment of the impact of contaminant migration generally has two principle investigative components:

1. Groundwater flow direction, and
2. Groundwater flow velocity.

Groundwater flow direction may be impacted by surface topography, hydrology, hydrogeology, characteristics of the soil, and nearby wells. Groundwater flow velocity is generally impacted by the nature of the geologic strata.

GEOCHECK® - PHYSICAL SETTING SOURCE SUMMARY

GROUNDWATER FLOW DIRECTION INFORMATION

Groundwater flow direction for a particular site is best determined by a qualified environmental professional using site-specific well data. If such data is not reasonably ascertainable, it may be necessary to rely on other sources of information, such as surface topographic information, hydrologic information, hydrogeologic data collected on nearby properties, and regional groundwater flow information (from deep aquifers).

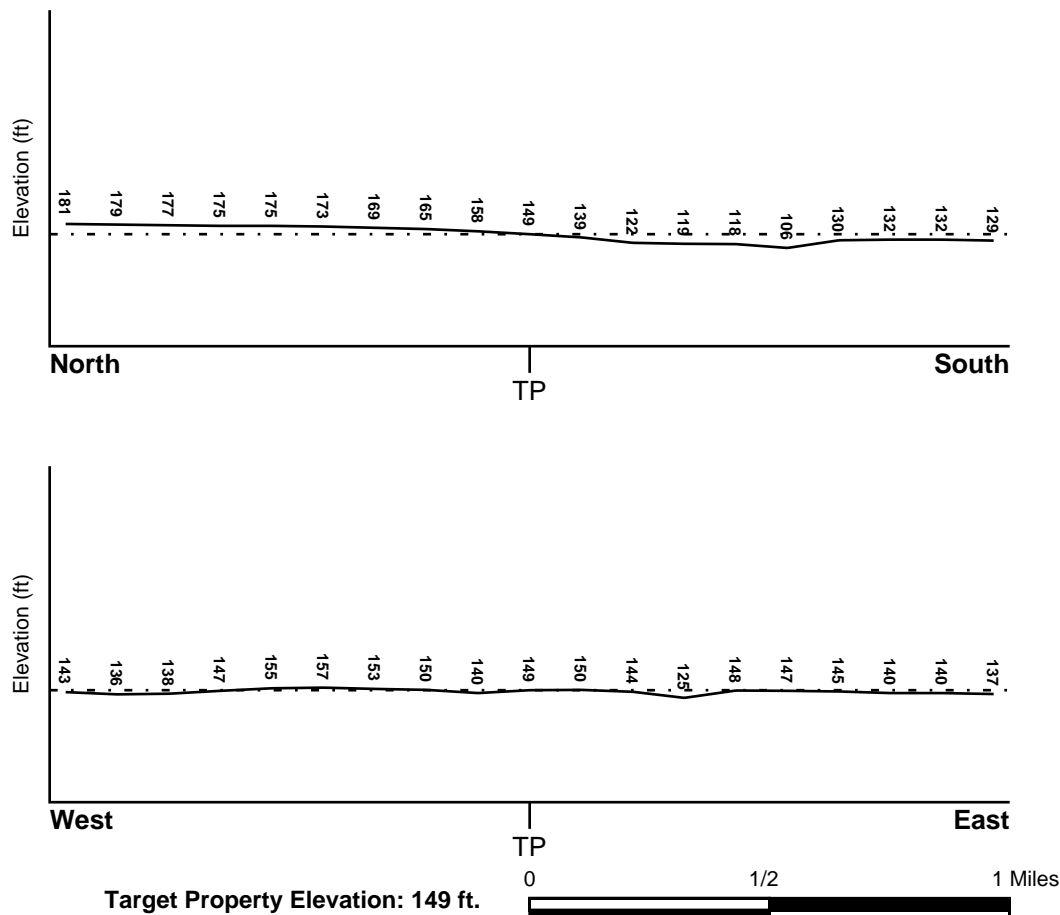
TOPOGRAPHIC INFORMATION

Surface topography may be indicative of the direction of surficial groundwater flow. This information can be used to assist the environmental professional in forming an opinion about the impact of nearby contaminated properties or, should contamination exist on the target property, what downgradient sites might be impacted.

TARGET PROPERTY TOPOGRAPHY

General Topographic Gradient: General SSE

SURROUNDING TOPOGRAPHY: ELEVATION PROFILES



Source: Topography has been determined from the USGS 7.5' Digital Elevation Model and should be evaluated on a relative (not an absolute) basis. Relative elevation information between sites of close proximity should be field verified.

GEOCHECK® - PHYSICAL SETTING SOURCE SUMMARY

HYDROLOGIC INFORMATION

Surface water can act as a hydrologic barrier to groundwater flow. Such hydrologic information can be used to assist the environmental professional in forming an opinion about the impact of nearby contaminated properties or, should contamination exist on the target property, what downgradient sites might be impacted.

Refer to the Physical Setting Source Map following this summary for hydrologic information (major waterways and bodies of water).

FEMA FLOOD ZONE

<u>Target Property County</u>	<u>FEMA Flood</u>
ALACHUA, FL	<u>Electronic Data</u>
	YES - refer to the Overview Map and Detail Map
Flood Plain Panel at Target Property:	1251070011B
Additional Panels in search area:	1251070008B
	1251070007B
	1251070010B

NATIONAL WETLAND INVENTORY

<u>NWI Quad at Target Property</u>	<u>NWI Electronic</u>
GAINESVILLE EAST	<u>Data Coverage</u>
	YES - refer to the Overview Map and Detail Map

HYDROGEOLOGIC INFORMATION

Hydrogeologic information obtained by installation of wells on a specific site can often be an indicator of groundwater flow direction in the immediate area. Such hydrogeologic information can be used to assist the environmental professional in forming an opinion about the impact of nearby contaminated properties or, should contamination exist on the target property, what downgradient sites might be impacted.

Site-Specific Hydrogeological Data*:

Search Radius:	1.25 miles
Status:	Not found

AQUIFLOW®

Search Radius: 1.000 Mile.

EDR has developed the AQUIFLOW Information System to provide data on the general direction of groundwater flow at specific points. EDR has reviewed reports submitted by environmental professionals to regulatory authorities at select sites and has extracted the date of the report, groundwater flow direction as determined hydrogeologically, and the depth to water table.

<u>MAP ID</u>	<u>LOCATION</u> <u>FROM TP</u>	<u>GENERAL DIRECTION</u> <u>GROUNDWATER FLOW</u>
A1	1/8 - 1/4 Mile West	ESE
5	1/4 - 1/2 Mile WSW	SSE
B6	1/4 - 1/2 Mile SSW	SE
B8	1/4 - 1/2 Mile SSW	SW
D10	1/4 - 1/2 Mile NNW	W
E11	1/4 - 1/2 Mile WNW	E
12	1/4 - 1/2 Mile WNW	SW

* ©1996 Site-specific hydrogeological data gathered by CERCLIS Alerts, Inc., Bainbridge Island, WA. All rights reserved. All of the information and opinions presented are those of the cited EPA report(s), which were completed under a Comprehensive Environmental Response Compensation and Liability Information System (CERCLIS) investigation.

GEOCHECK® - PHYSICAL SETTING SOURCE SUMMARY

<u>MAP ID</u>	<u>LOCATION FROM TP</u>	<u>GENERAL DIRECTION GROUNDWATER FLOW</u>
C13	1/4 - 1/2 Mile NNE	VARIES
E15	1/4 - 1/2 Mile WNW	S
F18	1/4 - 1/2 Mile NE	SSE
D19	1/4 - 1/2 Mile NNW	VARIES
20	1/4 - 1/2 Mile NW	S
22	1/2 - 1 Mile NW	NW
23	1/2 - 1 Mile WSW	S
24	1/2 - 1 Mile WNW	SSW
25	1/2 - 1 Mile WNW	SW
27	1/2 - 1 Mile WNW	SW
28	1/2 - 1 Mile NNW	SE
33	1/2 - 1 Mile SW	SSW

For additional site information, refer to Physical Setting Source Map Findings.

GEOCHECK® - PHYSICAL SETTING SOURCE SUMMARY

GROUNDWATER FLOW VELOCITY INFORMATION

Groundwater flow velocity information for a particular site is best determined by a qualified environmental professional using site specific geologic and soil strata data. If such data are not reasonably ascertainable, it may be necessary to rely on other sources of information, including geologic age identification, rock stratigraphic unit and soil characteristics data collected on nearby properties and regional soil information. In general, contaminant plumes move more quickly through sandy-gravelly types of soils than silty-clayey types of soils.

GEOLOGIC INFORMATION IN GENERAL AREA OF TARGET PROPERTY

Geologic information can be used by the environmental professional in forming an opinion about the relative speed at which contaminant migration may be occurring.

ROCK STRATIGRAPHIC UNIT

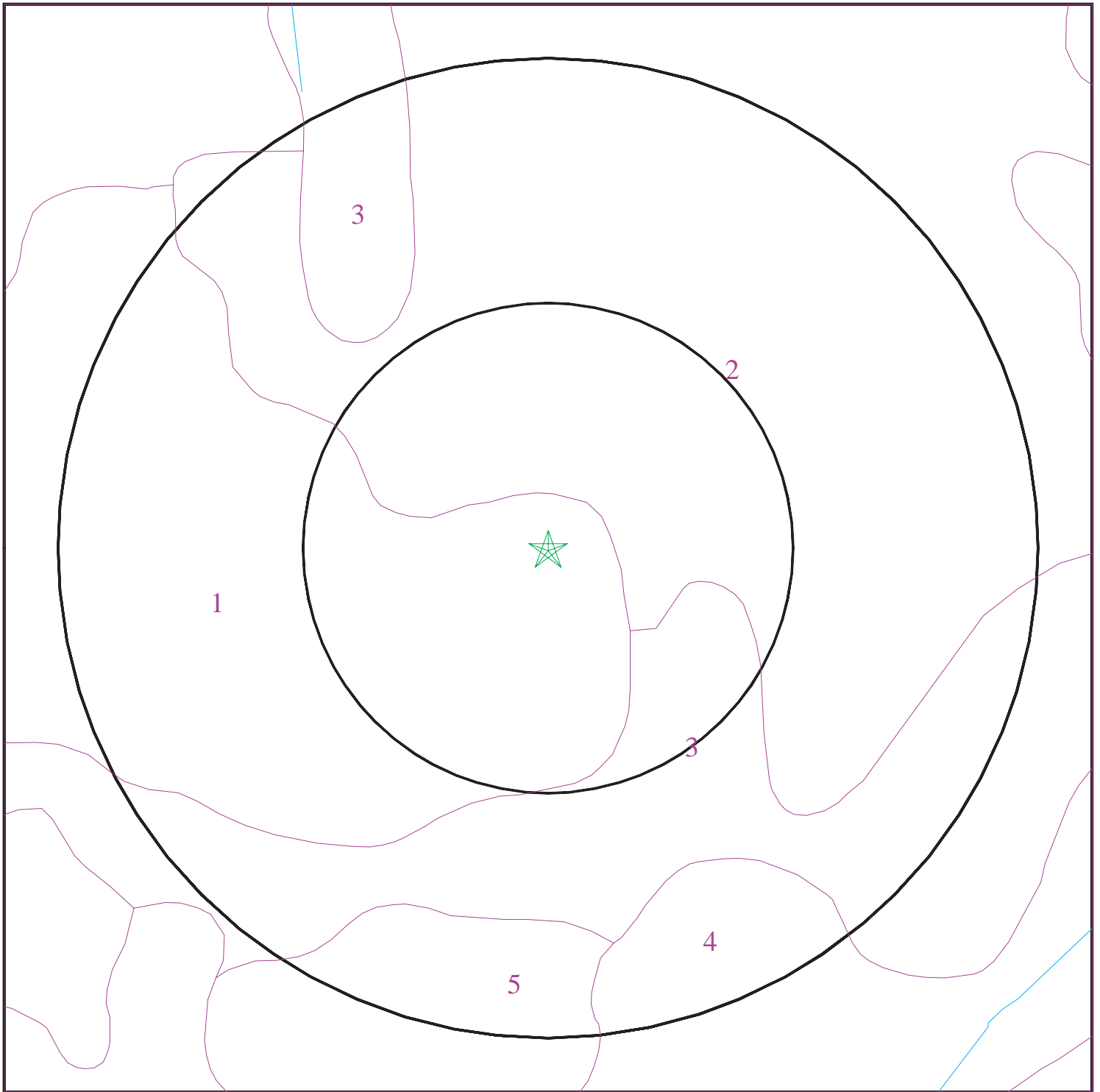
Era:	Cenozoic
System:	Quaternary
Series:	Pleistocene
Code:	Qp (decoded above as Era, System & Series)

GEOLOGIC AGE IDENTIFICATION

Category: Stratified Sequence

Geologic Age and Rock Stratigraphic Unit Source: P.G. Schruben, R.E. Arndt and W.J. Bawiec, Geology of the Conterminous U.S. at 1:2,500,000 Scale - a digital representation of the 1974 P.B. King and H.M. Beikman Map, USGS Digital Data Series DDS - 11 (1994).

SSURGO SOIL MAP - 1975568.1s



- ★ Target Property
- SSURGO Soil
- Water

0 1/16 1/8 1/4 Miles



SITE NAME: Three City Parcels
ADDRESS: Intersection of SE 7th St & SE 5th Ave
Gainesville FL 32601
LAT/LONG: 29.6469 / 82.3184

CLIENT: ECT Env. Consulting & Tech Inc
CONTACT: Kacie Blue
INQUIRY #: 1975568.1s
DATE: July 11, 2007 9:50 am

GEOCHECK® - PHYSICAL SETTING SOURCE SUMMARY

DOMINANT SOIL COMPOSITION IN GENERAL AREA OF TARGET PROPERTY

The U.S. Department of Agriculture's (USDA) Soil Conservation Service (SCS) leads the National Cooperative Soil Survey (NCSS) and is responsible for collecting, storing, maintaining and distributing soil survey information for privately owned lands in the United States. A soil map in a soil survey is a representation of soil patterns in a landscape. The following information is based on Soil Conservation Service SSURGO data.

Soil Map ID: 1

Soil Component Name: URBAN LAND

Soil Surface Texture: variable

Hydrologic Group: Not reported

Soil Drainage Class: Not reported

Hydric Status: Soil does not meet the requirements for a hydric soil.

Corrosion Potential - Uncoated Steel: Not Reported

Depth to Bedrock Min: > 10 inches

Depth to Bedrock Max: > 10 inches

Soil Layer Information							
	Boundary			Classification			
Layer	Upper	Lower	Soil Texture Class	AASHTO Group	Unified Soil	Permeability Rate (in/hr)	Soil Reaction (pH)
1	0 inches	6 inches	variable	Not reported	Not reported	Max: 0.00 Min: 0.00	Max: 0.00 Min: 0.00

Soil Map ID: 2

Soil Component Name: MILLHOPPER

Soil Surface Texture: sand

Hydrologic Group: Class A - High infiltration rates. Soils are deep, well drained to excessively drained sands and gravels.

Soil Drainage Class: Moderately well drained. Soils have a layer of low hydraulic conductivity, wet state high in the profile. Depth to water table is 3 to 6 feet.

Hydric Status: Soil does not meet the requirements for a hydric soil.

Corrosion Potential - Uncoated Steel: LOW

Depth to Bedrock Min: > 60 inches

Depth to Bedrock Max: > 60 inches

GEOCHECK® - PHYSICAL SETTING SOURCE SUMMARY

Soil Layer Information							
Layer	Boundary		Soil Texture Class	Classification		Permeability Rate (in/hr)	Soil Reaction (pH)
	Upper	Lower		AASHTO Group	Unified Soil		
1	0 inches	58 inches	sand	Granular materials (35 pct. or less passing No. 200), Fine Sand.	COARSE-GRAINED SOILS, Sands, Clean Sands, Poorly graded sand. COARSE-GRAINED SOILS, Sands, Sands with fines, Silty Sand.	Max: 20.00 Min: 6.00	Max: 6.50 Min: 4.50

Soil Map ID: 3

Soil Component Name: BLICHTON

Soil Surface Texture: sand

Hydrologic Group: Class D - Very slow infiltration rates. Soils are clayey, have a high water table, or are shallow to an impervious layer.

Soil Drainage Class: Poorly. Soils may have a saturated zone, a layer of low hydraulic conductivity, or seepage. Depth to water table is less than 1 foot.

Hydric Status: Soil does not meet the requirements for a hydric soil.

Corrosion Potential - Uncoated Steel: HIGH

Depth to Bedrock Min: > 60 inches

Depth to Bedrock Max: > 60 inches

Soil Layer Information							
Layer	Boundary		Soil Texture Class	Classification		Permeability Rate (in/hr)	Soil Reaction (pH)
	Upper	Lower		AASHTO Group	Unified Soil		
1	0 inches	26 inches	sand	Granular materials (35 pct. or less passing No. 200), Silty, or Clayey Gravel and Sand.	COARSE-GRAINED SOILS, Sands, Clean Sands, Poorly graded sand. COARSE-GRAINED SOILS, Sands, Sands with fines, Silty Sand.	Max: 20.00 Min: 6.00	Max: 6.00 Min: 4.50

GEOCHECK® - PHYSICAL SETTING SOURCE SUMMARY

Soil Map ID: 4

Soil Component Name: KANAPAHA

Soil Surface Texture: sand

Hydrologic Group: Class B/D - Drained/undrained hydrology class of soils that can be drained and are classified.

Soil Drainage Class: Poorly. Soils may have a saturated zone, a layer of low hydraulic conductivity, or seepage. Depth to water table is less than 1 foot.

Hydric Status: Soil does not meet the requirements for a hydric soil.

Corrosion Potential - Uncoated Steel: HIGH

Depth to Bedrock Min: > 60 inches

Depth to Bedrock Max: > 60 inches

Soil Layer Information							
Layer	Boundary		Soil Texture Class	Classification		Permeability Rate (in/hr)	Soil Reaction (pH)
	Upper	Lower		AASHTO Group	Unified Soil		
1	0 inches	7 inches	sand	Granular materials (35 pct. or less passing No. 200), Fine Sand.	COARSE-GRAINED SOILS, Sands, Clean Sands, Poorly graded sand. COARSE-GRAINED SOILS, Sands, Sands with fines, Silty Sand.	Max: 20.00 Min: 6.00	Max: 6.00 Min: 4.50

Soil Map ID: 5

Soil Component Name: TAVARES

Soil Surface Texture: sand

Hydrologic Group: Class A - High infiltration rates. Soils are deep, well drained to excessively drained sands and gravels.

Soil Drainage Class: Moderately well drained. Soils have a layer of low hydraulic conductivity, wet state high in the profile. Depth to water table is 3 to 6 feet.

GEOCHECK® - PHYSICAL SETTING SOURCE SUMMARY

Hydric Status: Soil does not meet the requirements for a hydric soil.

Corrosion Potential - Uncoated Steel: LOW

Depth to Bedrock Min: > 60 inches

Depth to Bedrock Max: > 60 inches

Soil Layer Information							
Layer	Boundary		Soil Texture Class	Classification		Permeability Rate (in/hr)	Soil Reaction (pH)
	Upper	Lower		AASHTO Group	Unified Soil		
1	0 inches	7 inches	sand	Granular materials (35 pct. or less passing No. 200), Fine Sand.	COARSE-GRAINED SOILS, Sands, Clean Sands, Poorly graded sand.	Max: 20.00 Min: 6.00	Max: 6.00 Min: 3.60

Soil Map ID: 6

Soil Component Name: URBAN LAND

Soil Surface Texture: variable

Hydrologic Group: Class A - High infiltration rates. Soils are deep, well drained to excessively drained sands and gravels.

Soil Drainage Class: Moderately well drained. Soils have a layer of low hydraulic conductivity, wet state high in the profile. Depth to water table is 3 to 6 feet.

Hydric Status: Soil does not meet the requirements for a hydric soil.

Corrosion Potential - Uncoated Steel: Not Reported

Depth to Bedrock Min: > 10 inches

Depth to Bedrock Max: > 10 inches

Soil Layer Information							
Layer	Boundary		Soil Texture Class	Classification		Permeability Rate (in/hr)	Soil Reaction (pH)
	Upper	Lower		AASHTO Group	Unified Soil		
1	0 inches	6 inches	variable	Not reported	Not reported	Max: 0.00 Min: 0.00	Max: 0.00 Min: 0.00

GEOCHECK® - PHYSICAL SETTING SOURCE SUMMARY

LOCAL / REGIONAL WATER AGENCY RECORDS

EDR Local/Regional Water Agency records provide water well information to assist the environmental professional in assessing sources that may impact ground water flow direction, and in forming an opinion about the impact of contaminant migration on nearby drinking water wells.

WELL SEARCH DISTANCE INFORMATION

<u>DATABASE</u>	<u>SEARCH DISTANCE (miles)</u>
Federal USGS	1.000
Federal FRDS PWS	Nearest PWS within 1 mile
State Database	1.000

FEDERAL USGS WELL INFORMATION

<u>MAP ID</u>	<u>WELL ID</u>	<u>LOCATION FROM TP</u>
No Wells Found		

FEDERAL FRDS PUBLIC WATER SUPPLY SYSTEM INFORMATION

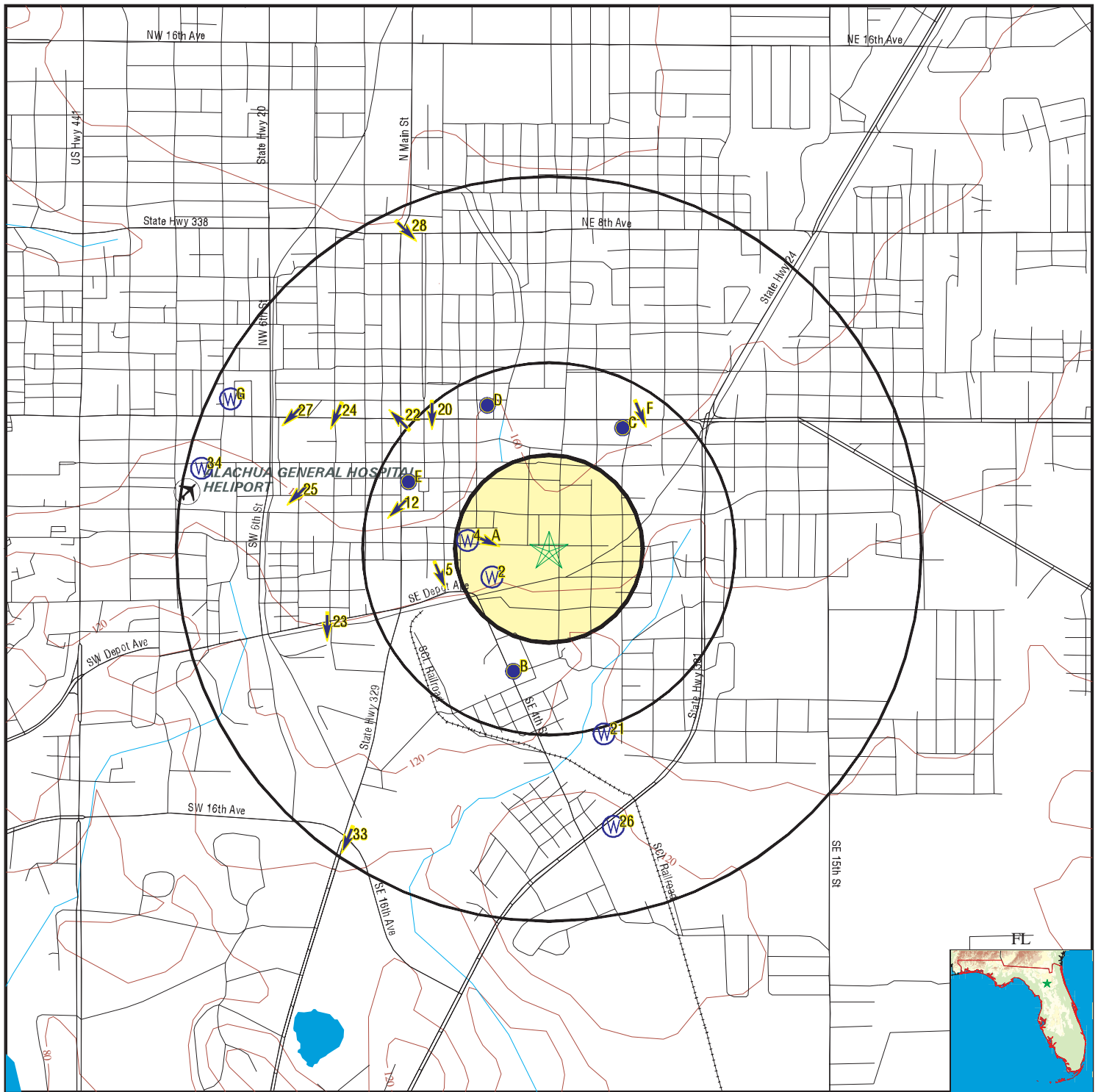
<u>MAP ID</u>	<u>WELL ID</u>	<u>LOCATION FROM TP</u>
No PWS System Found		

Note: PWS System location is not always the same as well location.

STATE DATABASE WELL INFORMATION

<u>MAP ID</u>	<u>WELL ID</u>	<u>LOCATION FROM TP</u>
2	FLSJ20000011680	1/8 - 1/4 Mile WSW
A3	FLSJ20000011687	1/8 - 1/4 Mile West
4	FLSJ20000011686	1/8 - 1/4 Mile West
C7	FLSJ20000011709	1/4 - 1/2 Mile NE
C9	FLSJ20000011713	1/4 - 1/2 Mile NNE
F14	FLSJ20000011718	1/4 - 1/2 Mile NNE
F16	FLSJ20000011719	1/4 - 1/2 Mile NE
F17	FLSJ20000011720	1/4 - 1/2 Mile NE
21	FLSU10000040318	1/2 - 1 Mile SSE
26	FLSA20000035298	1/2 - 1 Mile SSE
G29	FLSJ20000011734	1/2 - 1 Mile WNW
G30	FLSJ20000011733	1/2 - 1 Mile WNW
G31	FLSJ20000011736	1/2 - 1 Mile WNW
G32	FLSJ20000011735	1/2 - 1 Mile WNW
34	FLSA20000035441	1/2 - 1 Mile WNW

PHYSICAL SETTING SOURCE MAP - 1975568.1s



- County Boundary
- Major Roads
- Contour Lines
- Airports
- Earthquake epicenter, Richter 5 or greater
- Water Wells
- Public Water Supply Wells
- Cluster of Multiple Icons

- Groundwater Flow Direction
- Indeterminate Groundwater Flow at Location
- Groundwater Flow Varies at Location
- Closest Hydrogeological Data
- Oil, gas or related wells
- Sink holes

SITE NAME: Three City Parcels
 ADDRESS: Intersection of SE 7th St & SE 5th Ave
 Gainesville FL 32601
 LAT/LONG: 29.6469 / 82.3184

CLIENT: ECT Env. Consulting & Tech Inc
 CONTACT: Kacie Blue
 INQUIRY #: 1975568.1s
 DATE: July 11, 2007 9:50 am

GEOCHECK® - PHYSICAL SETTING SOURCE MAP FINDINGS

Map ID
Direction
Distance
Elevation

Database EDR ID Number

A1	Site ID:	8518120		
West	Groundwater Flow:	ESE	AQUIFLOW	3488
1/8 - 1/4 Mile	Water Table Depth:	7.0		
Lower	Date:	8/15/89		

2			FL WELLS	FLSJ20000011680
WSW				
1/8 - 1/4 Mile				
Lower				

Database:	St. John's River District		
Offcl prmt:	11374		
Stn id:	3427		
Stn alias :	JRK1		
Prmt proj :	J R Kelly Generating Plant		
Gps:	Not Reported	Stn tp:	well
Stn stts:	Active		
Well csng1:	267		
Well cur d:	365		
Well csng2:	12	Qa code:	0
Sect id:	4	Rng id:	20E
Twtnshp id:	10S	County:	Alachua
Source:	Floridan Aquifer		
Max cap qt:	1250		
Lat no:	293844		
Long no:	821915		
Create dat:	Not Reported	Edit date:	Not Reported
Objectid:	41267		
Editor:	Not Reported		
Dec lat:	29.64579856		
Dec long:	-82.32093549		
Site id:	FLSJ20000011680		

A3			FL WELLS	FLSJ20000011687
West				
1/8 - 1/4 Mile				
Higher				

Database:	St. John's River District		
Offcl prmt:	50305		
Stn id:	1009		
Stn alias :	Well B		
Prmt proj :	Fleet Maintenance Facility		
Gps:	Not Reported	Stn tp:	well
Stn stts:	Active		
Well csng1:	6		
Well cur d:	13		
Well csng2:	10	Qa code:	0
Sect id:	Not Reported	Rng id:	Not Reported

GEOCHECK® - PHYSICAL SETTING SOURCE MAP FINDINGS

Twtnshp id:	Not Reported	County:	Alachua
Source:	Surficial Aquifer		
Max cap qt:	10		
Lat no:	293850		
Long no:	821918		
Create dat:	Not Reported	Edit date:	Not Reported
Objectid:	43514		
Editor:	Not Reported		
Dec lat:	29.64722427		
Dec long:	-82.32174697		
Site id:	FLSJ20000011687		

4 West 1/8 - 1/4 Mile Higher

FL WELLS FLSJ20000011686

Database:	St. John's River District		
Offcl prmt:	50305		
Stn id:	1008		
Stn alias :	Well A		
Prmt proj :	Fleet Maintenance Facility		
Gps:	Not Reported	Stn tp:	well
Stn stts:	Active		
Well csng1:	6		
Well cur d:	13		
Well csng2:	10	Qa code:	0
Sect id:	Not Reported	Rng id:	Not Reported
Twtnshp id:	Not Reported	County:	Alachua
Source:	Surficial Aquifer		
Max cap qt:	10		
Lat no:	293850		
Long no:	821919		
Create dat:	Not Reported	Edit date:	Not Reported
Objectid:	44525		
Editor:	Not Reported		
Dec lat:	29.64722421		
Dec long:	-82.32202476		
Site id:	FLSJ20000011686		

5 WSW 1/4 - 1/2 Mile Lower

Site ID:	8518101	AQUIFLOW	3510
Groundwater Flow:	SSE		
Water Table Depth:	4		
Date:	10/20/88		

B6 SSW 1/4 - 1/2 Mile Lower

Site ID:	8625814	AQUIFLOW	3520
Groundwater Flow:	SE		
Water Table Depth:	2.5		
Date:	6/97		

C7 NE 1/4 - 1/2 Mile Higher

FL WELLS FLSJ20000011709

GEOCHECK® - PHYSICAL SETTING SOURCE MAP FINDINGS

Database:	St. John's River District		
Offcl prmt:	1686		
Stn id:	3566		
Stn alias :	B		
Prmt proj :	905 E. UNIVERSITY		
Gps:	Not Reported	Stn tp:	well
Stn stts:	Proposed		
Well csng1:	0		
Well cur d:	16		
Well csng2:	8	Qa code:	0
Sect id:	4	Rng id:	20E
Twtnshp id:	10S	County:	Alachua
Source:	Floridan Aquifer		
Max cap qt:	5		
Lat no:	293903		
Long no:	821854		
Create dat:	Not Reported	Edit date:	Not Reported
Objectid:	42050		
Editor:	Not Reported		
Dec lat:	29.65107632		
Dec long:	-82.31510202		
Site id:	FLSJ20000011709		

B8 SSW 1/4 - 1/2 Mile Lower	Site ID:	9046926		
	Groundwater Flow:	SW	AQUIFLOW	3523
	Water Table Depth:	5		
	Date:	2/96		

C9 NNE 1/4 - 1/2 Mile Higher		FL WELLS	FLSJ20000011713
---	--	-----------------	------------------------

Database:	St. John's River District		
Offcl prmt:	1686		
Stn id:	3565		
Stn alias :	A		
Prmt proj :	905 E. UNIVERSITY		
Gps:	Not Reported	Stn tp:	well
Stn stts:	Proposed		
Well csng1:	0		
Well cur d:	16		
Well csng2:	8	Qa code:	0
Sect id:	4	Rng id:	20E
Twtnshp id:	10S	County:	Alachua
Source:	Floridan Aquifer		
Max cap qt:	5		
Lat no:	293905		
Long no:	821856		
Create dat:	Not Reported	Edit date:	Not Reported
Objectid:	38759		
Editor:	Not Reported		
Dec lat:	29.65163182		
Dec long:	-82.31565762		

GEOCHECK® - PHYSICAL SETTING SOURCE MAP FINDINGS

Site id: FLSJ20000011713

GEOCHECK® - PHYSICAL SETTING SOURCE MAP FINDINGS

Map ID
Direction
Distance
Elevation

Database EDR ID Number

E15
WNW
1/4 - 1/2 Mile
Higher

Site ID:	8500200		
Groundwater Flow:	S	AQUIFLOW	3473
Water Table Depth:	9.7		
Date:	1/92		

F16
NE
1/4 - 1/2 Mile
Higher

FL WELLS **FLSJ20000011719**

Database:	St. John's River District		
Offcl prmt:	1691		
Stn id:	3583		
Stn alias :	RW-3		
Prmt proj :	FLEET FUELING #2		
Gps:	Not Reported	Stn tp:	well
Stn stts:	Proposed		
Well csng1:	0		
Well cur d:	17		
Well csng2:	8	Qa code:	0
Sect id:	4	Rng id:	20E
Twnshp id:	10S	County:	Alachua
Source:	Floridan Aquifer		
Max cap qt:	5		
Lat no:	293907		
Long no:	821851		
Create dat:	Not Reported	Edit date:	Not Reported
Objectid:	44245		
Editor:	Not Reported		
Dec lat:	29.65218739		
Dec long:	-82.3142687		
Site id:	FLSJ20000011719		

F17
NE
1/4 - 1/2 Mile
Higher

FL WELLS **FLSJ20000011720**

Database:	St. John's River District		
Offcl prmt:	1691		
Stn id:	3582		
Stn alias :	RW-2		
Prmt proj :	FLEET FUELING #2		
Gps:	Not Reported	Stn tp:	well
Stn stts:	Proposed		
Well csng1:	0		
Well cur d:	17		
Well csng2:	8	Qa code:	0
Sect id:	4	Rng id:	20E

GEOCHECK® - PHYSICAL SETTING SOURCE MAP FINDINGS

Twnshp id:	10S	County:	Alachua
Source:	Floridan Aquifer		
Max cap qt:	3		
Lat no:	293907		
Long no:	821851		
Create dat:	Not Reported	Edit date:	Not Reported
Objectid:	46304		
Editor:	Not Reported		
Dec lat:	29.65218739		
Dec long:	-82.3142687		
Site id:	FLSJ20000011720		

F18 NE 1/4 - 1/2 Mile Higher	Site ID:	8500223		
	Groundwater Flow:	SSE	AQUIFLOW	3522
	Water Table Depth:	Not Reported		
	Date:	5/92		

D19 NNW 1/4 - 1/2 Mile Higher	Site ID:	8500126		
	Groundwater Flow:	VARIES	AQUIFLOW	3526
	Water Table Depth:	Not Reported		
	Date:	10/89		

20 NW 1/4 - 1/2 Mile Higher	Site ID:	9400361		
	Groundwater Flow:	S	AQUIFLOW	3444
	Water Table Depth:	6		
	Date:	5/94		

21 SSE 1/2 - 1 Mile Lower				
			FL WELLS	FLSU10000040318

Source:	Suwannee River District		
Dpermit:	53861		
Datiss:	4/5/1995	Owner:	MILTON HITSON
Contractor:	LEE JAMES A	Trs:	-101301
Casdep:	49		
Totdep:	51		
Casdia:	2		
Statwl:	10		
Welluse:	R	Co:	F029
Status:	C	Lat:	293822.
Lon:	821858.		
Latn:	29.6394444444444		
Longn:	-82.3161111111111		

22 NW 1/2 - 1 Mile Higher	Site ID:	8500026		
	Groundwater Flow:	NW	AQUIFLOW	3530
	Water Table Depth:	36.0		
	Date:	7/91		

GEOCHECK® - PHYSICAL SETTING SOURCE MAP FINDINGS

Map ID
Direction
Distance
Elevation

Database EDR ID Number

23 WSW 1/2 - 1 Mile Lower	Site ID: Groundwater Flow: Water Table Depth: Date:	8500038 S 3.0 2/93	AQUIFLOW	3519
--	--	-----------------------------	-----------------	-------------

24 WNW 1/2 - 1 Mile Higher	Site ID: Groundwater Flow: Water Table Depth: Date:	8840108 SSW 9-12 8/91	AQUIFLOW	3472
---	--	--------------------------------	-----------------	-------------

25 WNW 1/2 - 1 Mile Higher	Site ID: Groundwater Flow: Water Table Depth: Date:	8500258 SW Not Reported 5/95	AQUIFLOW	3500
---	--	---------------------------------------	-----------------	-------------

26 SSE 1/2 - 1 Mile Lower			FL WELLS	FLSA20000035298
--	--	--	-----------------	------------------------

Database:	Super Active Wells		
Feature na:	WELL	Fluwid:	AAJ0430
Gps time:	Not Reported	Gps status:	DGPS
Longitude:	-82.31552		
Latitude:	29.63608		
Albersx:	0		
Albersy:	0		
Hae:	14.39		
Facilty id:	0		
Permit num:	Not Reported	Well use:	43 Private Well
County:	Not Reported	Name:	Not Reported
Address:	1501 SE 5 ST	City:	Gainesville
Zipcode:	3260	Case mater:	Galvanized
Diameter:	2		
Capacity g:	0		
Depth ft:	0		
Case lengt:	0		
Data sourc:	0		
Sanitary s:	YES		
Method of :	0		
Type of li:	0		
Horse powe:	0		
Normal yie:	0		
Pump intak:	0		
Comments:	VACANT LOT HOUSE HAS BEEN REMOVED		
Status:	ACTIVE	Project:	SUPER
Resultstat:	Not Sampled Within Previous Year	Solventsta:	Not Sampled Within Previous Year
Purgeable :	0		
Action:	Not Reported	Wsrp id:	Not Reported
Site id:	FLSA20000035298		

GEOCHECK® - PHYSICAL SETTING SOURCE MAP FINDINGS

Map ID
Direction
Distance
Elevation

Database EDR ID Number

27 WNW 1/2 - 1 Mile Higher	Site ID:	9201248		
	Groundwater Flow:	SW	AQUIFLOW	3501
	Water Table Depth:	8.0		
	Date:	5/95		

28 NNW 1/2 - 1 Mile Higher	Site ID:	8500308		
	Groundwater Flow:	SE	AQUIFLOW	3516
	Water Table Depth:	Not Reported		
	Date:	9/90		

G29 WNW 1/2 - 1 Mile Higher			FL WELLS	FLSJ20000011734
--	--	--	-----------------	------------------------

Database:	St. John's River District		
Offcl prmt:	1699		
Stn id:	3619		
Stn alias :	HRW-2		
Prmt proj :	NICK'S AMOCO		
Gps:	Not Reported	Stn tp:	well
Stn stts:	Proposed		
Well csng1:	0		
Well cur d:	16		
Well csng2:	6	Qa code:	0
Sect id:	5	Rng id:	20E
Twnshp id:	10S	County:	Alachua
Source:	Floridan Aquifer		
Max cap qt:	0		
Lat no:	293909		
Long no:	821957		
Create dat:	Not Reported	Edit date:	Not Reported
Objectid:	45149		
Editor:	Not Reported		
Dec lat:	29.65274286		
Dec long:	-82.3326027		
Site id:	FLSJ20000011734		

G30 WNW 1/2 - 1 Mile Higher			FL WELLS	FLSJ20000011733
--	--	--	-----------------	------------------------

Database:	St. John's River District		
Offcl prmt:	1699		
Stn id:	3618		
Stn alias :	HRW-1		
Prmt proj :	NICK'S AMOCO		
Gps:	Not Reported	Stn tp:	well
Stn stts:	Proposed		
Well csng1:	0		
Well cur d:	16		
Well csng2:	6	Qa code:	0
Sect id:	5	Rng id:	20E

GEOCHECK® - PHYSICAL SETTING SOURCE MAP FINDINGS

Twtnshp id:	10S	County:	Alachua
Source:	Floridan Aquifer		
Max cap qt:	0		
Lat no:	293909		
Long no:	821957		
Create dat:	Not Reported	Edit date:	Not Reported
Objectid:	47592		
Editor:	Not Reported		
Dec lat:	29.65274286		
Dec long:	-82.3326027		
Site id:	FLSJ20000011733		

G31 WNW 1/2 - 1 Mile Higher

FL WELLS FLSJ20000011736

Database:	St. John's River District		
Offcl prmt:	1699		
Stn id:	3617		
Stn alias :	RW-2		
Prmt proj :	NICK'S AMOCO		
Gps:	Not Reported	Stn tp:	well
Stn stts:	Active		
Well csng1:	0		
Well cur d:	27		
Well csng2:	5	Qa code:	0
Sect id:	5	Rng id:	20E
Twtnshp id:	10S	County:	Alachua
Source:	Floridan Aquifer		
Max cap qt:	7		
Lat no:	293909		
Long no:	821957		
Create dat:	Not Reported	Edit date:	Not Reported
Objectid:	41244		
Editor:	Not Reported		
Dec lat:	29.65274286		
Dec long:	-82.3326027		
Site id:	FLSJ20000011736		

G32 WNW 1/2 - 1 Mile Higher

FL WELLS FLSJ20000011735

Database:	St. John's River District		
Offcl prmt:	1699		
Stn id:	3616		
Stn alias :	RW-1		
Prmt proj :	NICK'S AMOCO		
Gps:	Not Reported	Stn tp:	well
Stn stts:	Active		
Well csng1:	0		
Well cur d:	32		
Well csng2:	5	Qa code:	0
Sect id:	5	Rng id:	20E

GEOCHECK® - PHYSICAL SETTING SOURCE MAP FINDINGS

Twncshp id:	10S	County:	Alachua
Source:	Floridan Aquifer		
Max cap qt:	14		
Lat no:	293909		
Long no:	821957		
Create dat:	Not Reported	Edit date:	Not Reported
Objectid:	51008		
Editor:	Not Reported		
Dec lat:	29.65274286		
Dec long:	-82.3326027		
Site id:	FLSJ20000011735		

33 SW 1/2 - 1 Mile Lower	Site ID: 8500237		AQUIFLOW 3480
	Groundwater Flow: SSW		
	Water Table Depth: Not Reported		
	Date: 9/90		

34 WNW 1/2 - 1 Mile Higher		FL WELLS	FLSA20000035441
---	--	-----------------	------------------------

Database:	Super Active Wells	Fluwid:	AAE3297
Feature na:	WELL	Gps status:	DGPS
Gps time:	Not Reported		
Longitude:	-82.3339		
Latitude:	29.65004		
Albersx:	0		
Albersy:	0		
Hae:	24.59		
Facilty id:	0		
Permit num:	Not Reported	Well use:	50 Irrigation Well
County:	01	Name:	SHANDS AT AGH
Address:	801 SW 2 AVE	City:	Gainesville
Zipcode:	32608	Case mater:	Black Steel
Diameter:	4		
Capacity g:	0		
Depth ft:	0		
Case lengt:	0		
Data sourc:	0		
Sanitary s:	YES		
Method of :	0		
Type of li:	0		
Horse powe:	0		
Normal yie:	0		
Pump intak:	0		
Comments:	Well sampled 04/08/2005: The well used for irrigation purposes		
Status:	ACTIVE	Project:	SUPER
Resultstat:	Not Sampled Within Previous Year	Solventsta:	Not Sampled Within Previous Year
Purgeable :	0		
Action:	Not Reported	Wsrp id:	Not Reported
Site id:	FLSA20000035441		

GEOCHECK® - PHYSICAL SETTING SOURCE MAP FINDINGS

RADON

AREA RADON INFORMATION

State Database: FL Radon

Radon Test Results

Zip	Total Buildings	% of sites > 4 pCi/L	Data Source
32601	41	14.6	Certified Residential Database
32601	51	3.9	Mandatory Non-Residential Database
32601	3	0.0	Mandatory Residential Database

Federal EPA Radon Zone for ALACHUA County: 2

Note: Zone 1 indoor average level > 4 pCi/L.
: Zone 2 indoor average level >= 2 pCi/L and <= 4 pCi/L.
: Zone 3 indoor average level < 2 pCi/L.

Federal Area Radon Information for ALACHUA COUNTY, FL

Number of sites tested: 46

Area	Average Activity	% < 4 pCi/L	% 4-20 pCi/L	% > 20 pCi/L
Living Area	1.780 pCi/L	85%	11%	4%
Basement	1.010 pCi/L	80%	20%	0%

PHYSICAL SETTING SOURCE RECORDS SEARCHED

TOPOGRAPHIC INFORMATION

USGS 7.5' Digital Elevation Model (DEM)

Source: United States Geologic Survey

EDR acquired the USGS 7.5' Digital Elevation Model in 2002 and updated it in 2006. The 7.5 minute DEM corresponds to the USGS 1:24,000- and 1:25,000-scale topographic quadrangle maps. The DEM provides elevation data with consistent elevation units and projection.

HYDROLOGIC INFORMATION

Flood Zone Data: This data, available in select counties across the country, was obtained by EDR in 1999 from the Federal Emergency Management Agency (FEMA). Data depicts 100-year and 500-year flood zones as defined by FEMA.

NWI: National Wetlands Inventory. This data, available in select counties across the country, was obtained by EDR in 2002 and 2005 from the U.S. Fish and Wildlife Service.

State Wetlands Data: Wetlands Inventory

Source: Department of Environmental Protection

Telephone: 850-245-8238

HYDROGEOLOGIC INFORMATION

AQUIFLOW^R Information System

Source: EDR proprietary database of groundwater flow information

EDR has developed the AQUIFLOW Information System (AIS) to provide data on the general direction of groundwater flow at specific points. EDR has reviewed reports submitted to regulatory authorities at select sites and has extracted the date of the report, hydrogeologically determined groundwater flow direction and depth to water table information.

GEOLOGIC INFORMATION

Geologic Age and Rock Stratigraphic Unit

Source: P.G. Schruben, R.E. Arndt and W.J. Bawiec, Geology of the Conterminous U.S. at 1:2,500,000 Scale - A digital representation of the 1974 P.B. King and H.M. Beikman Map, USGS Digital Data Series DDS - 11 (1994).

STATSGO: State Soil Geographic Database

Source: Department of Agriculture, Natural Resources Conservation Services

The U.S. Department of Agriculture's (USDA) Natural Resources Conservation Service (NRCS) leads the national Conservation Soil Survey (NCSS) and is responsible for collecting, storing, maintaining and distributing soil survey information for privately owned lands in the United States. A soil map in a soil survey is a representation of soil patterns in a landscape. Soil maps for STATSGO are compiled by generalizing more detailed (SSURGO) soil survey maps.

SSURGO: Soil Survey Geographic Database

Source: Department of Agriculture, Natural Resources Conservation Services (NRCS)

Telephone: 800-672-5559

SSURGO is the most detailed level of mapping done by the Natural Resources Conservation Services, mapping scales generally range from 1:12,000 to 1:63,360. Field mapping methods using national standards are used to construct the soil maps in the Soil Survey Geographic (SSURGO) database. SSURGO digitizing duplicates the original soil survey maps. This level of mapping is designed for use by landowners, townships and county natural resource planning and management.

PHYSICAL SETTING SOURCE RECORDS SEARCHED

LOCAL / REGIONAL WATER AGENCY RECORDS

FEDERAL WATER WELLS

PWS: Public Water Systems

Source: EPA/Office of Drinking Water

Telephone: 202-564-3750

Public Water System data from the Federal Reporting Data System. A PWS is any water system which provides water to at least 25 people for at least 60 days annually. PWSs provide water from wells, rivers and other sources.

PWS ENF: Public Water Systems Violation and Enforcement Data

Source: EPA/Office of Drinking Water

Telephone: 202-564-3750

Violation and Enforcement data for Public Water Systems from the Safe Drinking Water Information System (SDWIS) after August 1995. Prior to August 1995, the data came from the Federal Reporting Data System (FRDS).

USGS Water Wells: USGS National Water Inventory System (NWIS)

This database contains descriptive information on sites where the USGS collects or has collected data on surface water and/or groundwater. The groundwater data includes information on wells, springs, and other sources of groundwater.

STATE RECORDS

Well Construction Permitting Database

Source: Northwest Florida Water Management District

Telephone: 850-539-5999

Consumptive Use Permit Well Database

Source: St. Johns River Water Management District

Telephone: 386-329-4841

Permitted Well Location Database

Source: South Florida Water Management District

Telephone: 561-682-6877

Super Act Program Well Data

This table consists of data relating to all privately and publicly owned potable wells investigated as part of the SUPER Act program. The Florida Department of Health's SUPER Act Program (per Chapter 376.3071(4)(g), Florida Statutes), was given authority to provide field and laboratory services, toxicological risk assessments, investigations of drinking water contamination complaints and education of the public

Source: Department of Health

Telephone: 850-245-4250

Water Well Location Information

Source: Suwannee River Water Management District

Telephone: 386-796-7211

Water Well Permit Database

Source: Southwest Water Management District

Telephone: 552-796-7211

OTHER STATE DATABASE INFORMATION

Florida Sinkholes

Source: Department of Environmental Protection, Geological Survey

The sinkhole data was gathered by the Florida Sinkhole Research Institute, University of Florida.

Oil and Gas Permit Database

Source: Department of Environmental Protection

Telephone: 850-245-3194

Locations of all permitted wells in the state of Florida.

PHYSICAL SETTING SOURCE RECORDS SEARCHED

RADON

State Database: FL Radon

Source: Department of Health
Telephone: 850-245-4288
Zip Code Based Radon Data

Area Radon Information

Source: USGS
Telephone: 703-356-4020
The National Radon Database has been developed by the U.S. Environmental Protection Agency (USEPA) and is a compilation of the EPA/State Residential Radon Survey and the National Residential Radon Survey. The study covers the years 1986 - 1992. Where necessary data has been supplemented by information collected at private sources such as universities and research institutions.

EPA Radon Zones

Source: EPA
Telephone: 703-356-4020
Sections 307 & 309 of IRAA directed EPA to list and identify areas of U.S. with the potential for elevated indoor radon levels.

OTHER

Airport Landing Facilities: Private and public use landing facilities

Source: Federal Aviation Administration, 800-457-6656

Epicenters: World earthquake epicenters, Richter 5 or greater

Source: Department of Commerce, National Oceanic and Atmospheric Administration

STREET AND ADDRESS INFORMATION

© 2007 Tele Atlas North America, Inc. All rights reserved. This material is proprietary and the subject of copyright protection and other intellectual property rights owned by or licensed to Tele Atlas North America, Inc. The use of this material is subject to the terms of a license agreement. You will be held liable for any unauthorized copying or disclosure of this material.

APPENDIX B

STORAGE TANK FACILITY ANNUAL SITE INSPECTION REPORT



Florida Department of Environmental Protection
Twin Towers Office Bldg. 2600 Blair Stone Road, Tallahassee, Florida 32399-2400
Division of Waste Management
Bureau of Petroleum Storage Systems

Storage Tank Facility Annual Site Inspection Report

Facility Information

Facility ID:	8837382	County:	ALACHUA	Inspection Date:	04/25/2007
Facility Name:	GAINESVILLE CITY-REGIONAL UTIL			Facility Type:	H - Local Government
Latitude:	29° 38' 44.5618"			# Of Inspected ASTs:	4
Longitude:	82° 19' 9.329"			USTs:	0
L/L Method:	DPHO			Mineral Acid Tanks:	0

Inspection Result

Result : In Compliance
Description: Facility is in compliance
No re-inspection needed for this Facility.

Financial Responsibility

Financial Responsibility: Insurance
Insurance Carrier: Indian Harbor
Effective Date: 12/31/2006 Expiration Date: 12/31/2007

Signatures

TKALEP - ALACHUA COUNTY ENVIRONMENTAL
PROTECTION DEPARTMENT
Storage Tank Program Office

(352) 264-6843
Storage Tank Program Office Phone Number

JOE OWENS

Inspector Name

Inspector Signature

Regina Embry

Facility Representative Name

Facility Representative Signature

Reviewed Records

Record Category	Record Type	From Date	To Date
Two Years	Monthly Maint. Visual Examinations and Results	06/14/2006	04/25/2007
Two Years	Certificate of Financial Responsibility	12/31/2006	12/31/2006
Life Time	Written Release Detection Response Level Info	05/04/2006	05/04/2006

Inspection Comments

04/25/2007 Reviewed Documents For Fac #:8837383
 Placard Current & Displayed: Ok
 Cfr Form Complete - Fr Records Are Updated - Ok
 Rdri - Present And Applicable For Facility; Tanks; Monthly Visual Monitoring Of Tanks Within Sealed Containment / Piping; All A/G - No Soil Contact.
 All Components Visual Inspection.
 Site Diagram For Accuracy, Attached To Attachment Facility Information.
 Facility Registration Information Including Tank System Attributes Appear To Be Accurate.
 Monthly Release Detection Records - Accepted.
 Date Range For Inspection Records: 5/2006 To Present

Future Due Dates Of Following:
 Tank Insurance Renewal Due: 12/2007
 Placard Registration Renewal Due: 6/2007

Visual Inspection Revealed:
 All Components Visually Appear In Satisfactory Condition - Contact Indicates That The Tanks And The Facility Will Be Moving In The Future- At Which Time The Tanks Will Be Closed.
 Monthly Inspections Should Document Any Maint. Which Is Performed Or Recommended As Needed To Prevent Any Release.
 The Containment Appears In Good Condition.
 Facility Has No Documented Release And Is Currently Not Scored.

The Compliance Inspection Folder Is Complete And Concise - Rdri Is Posted W/ And Is Athin The Facility Office And Applicable For Facility - Facility Inspection Records Well Maintained.

APPENDIX C
SITE PHOTOGRAPHS



Photograph 1—Storage drums and transformers were located on the west portion of the property.



Photograph 2—GRU Operation Center office space. Staining was noted on the wallpaper in the break room.

APPENDIX D

**QUALIFICATIONS OF ENVIRONMENTAL
PROFESSIONALS**



KACIE E. BLUE
Associate Engineer I

Education

B.S., Chemical Engineering—
Florida State University, 2006

Areas of Specialization

Ground Water Sample Collection,
Soil Sample Collection, Phase I
Environmental Site Assessments,
Hydrocarbon Site Assessments,
and Monitoring Well Installation

Senior Technician; Food Store No. 1015, The Pantry—Provided technical assistance for the collection of ground water samples at an inactive petroleum facility in Jacksonville, Florida.

Senior Technician; Food Store No. 6042, The Pantry—Surveyed well elevations and collected ground water samples at an active petroleum facility in Jacksonville, Florida.

Senior Technician; Food Store No. 6101, The Pantry—Assisted in the adjustments of a remedial system at a petroleum site in Jacksonville, Florida.

Associate Engineer; Florida Department of Environmental Protection (FDEP) Florida Cleanup Program—Assisted with the installation of monitoring wells at a Circle K site in Seffner, Florida, to aid in contaminant plume delineation. Collected ground water samples from select monitoring wells for laboratory analyses.

Associate Engineer; Coca-Cola—Assisted with remedial system installation tasks that included oversight of air sparge/soil vapor extraction well and piping installation, remedial trailer setup, and associated electrical connections at a site in Okaloosa County, Florida.

Associate Engineer; FDEP Florida Cleanup Program—Assisted with the oversight of a large soil excavation project at Foshalee Farms in Leon County, Florida, using large-diameter augers. Tasks included field screening, locating boreholes, and providing lithologic descriptions. Leon County

Task Manager/Project Assistant; ASTM Phase I Environmental Site Assessments (ESAs), Numerous Clients—Conducted Phase I ESAs in accordance with ASTM-E1527 on numerous small- and large-acreage parcels located primarily in the panhandle and Tallahassee areas of Florida. Tasks included interviewing site personnel and local municipal agencies, and photo-documenting sites and structures. Assisted in the preparation of Phase I ESA reports.



JEFFREY L. WAHL, P.G.
Senior Scientist II

Education

B.A., Geology/Liberal Arts and
Sciences—University of Flor-
ida, 1989

Registrations

Professional Geologist, Alabama,
No. 0378
Professional Geologist, Florida,
No. 1903
Professional Geologist, Georgia,
No. 1299

Areas of Specialization

Project Management, Contamina-
tion Assessment, Remediation,
Geology, Hydrogeology, Eco-
nomic Geology, Environmental
Site Assessments, Environmental
Permitting

Program Director; Multiple Petroleum Remediation Sites, The Pantry, Inc.—Responsible for coordination, contract, and program management of over 150 petroleum assessment and remediation projects throughout Florida for a large regional petroleum marketing chain. Duties consisted of quality control of deliverables, scheduling, client interface, regulatory agency interface, technical review and project management. Also coordinated environmental NPDES permitting for dewatering operations, tank removals, and closure assessments related to storage tank facility upgrades for Pantry's tank system upgrade program 2009 to comply with EPA's 2009 upgrade deadline.

Project Manager; Multiple Petroleum Assessment and Remediation Sites, Murphy Oil USA, Inc.—Responsible for management and administration of contamination assessment, risk assessment, and remediation sites in Florida, South Carolina, and Alabama, pertaining to discharges from aboveground and underground petroleum storage tanks.

Project Manager; Multiple Petroleum Assessment and Remediation Sites, Amerada Hess Corporation—Responsible for contract and project management and administration of multiple contamination assessment and remediation sites in Florida and Georgia pertaining to discharges from aboveground and underground petroleum storage tanks.

Principal Geologist; Assessment/Remediation, Commodore's Point Terminal Corporation—Projects included contamination assessment, remedial system design, initial remedial actions and source removal, remediation system operation and maintenance, National Pollution Discharge and Elimination System (NPDES) discharge permitting, and ground water monitoring at a multi-parcel former petroleum bulk fuel storage facility in Jacksonville, Florida.

Project Manager; Former Bulk LNAPL Storage Site, Commodore's Point Terminal Corporation—Responsible for assessment, waste characterization, regulatory agency mediation, and feasibility analysis for properties in Jacksonville impacted by discharges of LNAPL/terpene products.

Project Manager; Contamination Assessment, Conrail—Conducted hydrogeological and contamination assessment for surficial discharge of chlorinated pesticides at a former pesticide storage and discharge site in Live Oak, Florida. Project consisted of analysis of impacts to both surficial and secondary aquifers.

Project Manager; Delineation Assessment, Container Corporation—Conducted waste characterization and delineation of soil contamination resulting from surficial discharge of heavy metal-laden printing inks at a facility in Fernandina Beach, Florida. Impacted media exceeded leachability standards for hazardous waste for lead and chromium.

Project Manager; Assessment and Interim Remediation, St. Johns County—Conducted Phase II investigation, site assessment and delineation, initial remedial action (source removal), and supplemental site assessment pertaining to the removal of petroleum-impacted soils and petroleum underground storage tanks prior to the construction of the St. Johns County Administrative and Judicial Complex in St. Augustine, Florida. Project consisted of the identification of source areas for existing or potential contamination, verifications and/or delineation of impacted areas, evaluation of onsite and offsite hydrogeological conditions, source removal of petroleum-contaminated media,

ground water assessment of multiple source areas for various petroleum constituents, technical report preparation, and regulatory mediation.

Project Manager; Peer Review and Evaluation, St. Johns County—Project work performed under a Continuing Services Contract, consisted of site inspection and regulatory file review of the former Wise Foods facility in St. Augustine, Florida. The evaluation was conducted as part of due diligence investigation prior to St. Johns County's acquisition of the property from Borden Foods, Incorporated. The facility had documented release of DNAPL and other solvents, and had undergone various subsurface investigations.

Project Manager; Due Diligence Phase I and Phase II Environmental Site Assessments, Legal Firm Representing Winn-Dixie—Principal evaluator for the acquisition of multiple former Pic-N-Save stores throughout north and central Florida. Projects consisted of conducting Phase I investigations in accordance with American Society for Testing and Materials (ASTM) standards, as well as specialized Phase II investigations to further evaluate recognized environmental conditions.

Project Manager; Supplemental Assessment and Remediation System Construction, Eagle Picher Paint—Project consisted of the management of construction of a soil and ground water remediation system at a former paint solvent discharge site. The design technology consisted of air sparging/soil vapor extraction, in addition to minor source removal.

Project Scientist; Assessment and Waste Characterization, LCP Chemicals—Project consisted of extensive fieldwork under Level B and Level C personal protection, drilling and media sampling of multiple solid waste management units under EPA Superfund direction in Brunswick, Georgia. Contaminants of concerns included free-phase mercury, mercury vapors, sulphur dioxide, hydrogen sulfide, various light and heavy petroleum products, and PCBs.

Project Geologist; Environmental Resource Permitting, EPK Kaolin Mine—Conducted several facets of land use planning and mapping for the continued operation of kaolin mining in Edgar, Florida. Project included wetland mapping, hydrologic evaluation, mitigation planning, resource estimations, and archaeological investigation and delineation, as well as permit application preparation. Permitting was required under Florida Administrative Codes 62-330 and 62-343.

Project Geologist; Evaluation of Potential Aggregate Limestone Deposits—Conducted rock core assessment of several parcels in coastal west-central Florida for the evaluation of potential aggregate deposits for use in concrete manufacturing. The project consisted of core recovery and aggregate processing of samples from several parcels in association with land acquisition due diligence.

Project Geologist; Evaluation of Cemented Coquina Deposits—Project consisted of systematic drilling to determine reserves capacity for coquina deposits for an existing mining operation in Fort Pierce, Florida. Drilling and sampling utilized reverse-air recovery.

Project Geologist; Evaluation of Aggregate Quality and Reserves—Project consisted of systematic drilling, sample recovery, and analysis of limestone aggregate on reserve lands for an operational limestone aggregate processing

facility in Fort Myers, Florida. Drilling and sample recovery utilized reverse-air methodology, evaluation of lithology, and processing of samples to evaluate suitability of aggregate for bulk processing.

Project Geologist; Evaluation of Aggregate Quality and Reserves—Project consisted of systematic drilling, sample recovery, and analysis of limestone aggregate on potential acquisition properties, for expansion of operations of an existing limestone aggregate processing facility in Gulf Hammock, Florida. Drilling and sample recovery utilized conventional PQ and NQ rotary core drilling, evaluation of lithology, and processing of samples to evaluate suitability of aggregate for bulk processing.

Project Geologist; Hydrogeologic Evaluation, AVMED—Project consisted of evaluating surface water, ground water, and geological conditions relative to expansion of a North Central Florida Health Park facility through a significant deviation to the existing development of regional impact document.

Project Manager; Phase II Environmental Site Assessment (ESA), Shands HealthCare—Completed a Phase II ESA on a 20-acre parcel of land proposed for purchase in Alachua County, Florida. Eight soil borings were collected by Geoprobe® to a depth of 20 feet, and evaluated for petroleum contamination. The samples were field screened with a soil vapor analyzer and transported to an environmental laboratory for confirmatory analyses. A Phase II ESA report was prepared.

Project Manager; Assessment and Remediation of Petroleum Retail Facilities—Projects consisted of assessment and remediation of multiple retail petroleum facilities for Swifty Serve Corporation throughout Florida. Activities included field sampling and exploration, remediation system design, construction, implementation and operations, and site closure.

Project Manager/Project Director; Storage Tank Facility Construction/Upgrades, Numerous Petroleum Marketers—Projects consisted of coordinating dewatering effluent discharge permitting and compliance sampling through the NPDES General Permit Program, coordinating associated source removal activities where applicable through the State of Florida Petroleum Preapproval Program, and coordinating applicable closure assessments.

Project Manager/Project Director; Bulk Storage Tank Facility Piping Decommissioning, Confidential Client—Project consisted of coordinating degassing and removal of underground petroleum and LNAPL product piping of a former bulk fuel storage facility in conjunction with municipal roadway construction project in northeast Florida.

APPENDIX E

**ENVIRONMENTAL SERVICES AGREEMENT/
SCOPE OF WORK**



CITY OF GAINESVILLE

Public Works Department

April 6, 2007

Jeffrey L. Wahl, P.G.
ECT, Inc.
3701 NW 98 Street
Gainesville, Florida 32606

RE: Easterly portions of City owned property, assigned to GRU

Dear Mr. Wahl:

Attached is a boundary survey, prepared by Eng, Denman & Associates, dated June 12, 2004. I have highlighted the eastern portion of three parcels, assigned to Gainesville Regional Utilities and under their control. General Government is considering acquiring these parcels for future development of commercial property.

Please prepare a quote and time frame for the completion of environmental audit, Phase I to establish the potential of contamination of these parcels. The current use for these parcels is industrial storage and it is zoned Public Service and Operations (PS).

Please do not hesitate to contact me at 393-8404, should you have any questions.

Sincerely,

Sam Bridges
Land Rights Coordinator



Environmental Consulting & Technology, Inc.

April 9, 2007
ECT No. P1107-9999

Mr. Samuel H. Bridges
Land Rights Coordinator
City of Gainesville M.S. 58
Post Office Box 490
Gainesville, Florida 32602

**Re: Proposal for ASTM Phase I Environmental Site Assessments
Three Parcels Assigned to GRU, Easterly Portions of City Owned Property
Gainesville, Alachua County, Florida**

Dear Mr. Bridges:


Environmental Consulting & Technology, Inc. (ECT), is pleased to provide this proposal for providing American Society of Testing and Materials (ASTM) Phase I environmental site assessments (ESAs) (Practice E 1527-05) for the referenced properties. The objectives of ECT's Phase I ESAs are to investigate potential sources of site contamination resulting from current or past site uses involving hazardous materials and to demonstrate due diligence and all appropriate inquiry into potential areas of chemical or other contaminant impact at the site or nearby sites. The Phase I ESA process may lead to a recommendation for further investigation if areas of environmental concern are discovered by ECT's assessor.

The fixed price for conducting a Phase I ESA of the three referenced properties is **\$6,800.00**. The Phase I ESA reports will be delivered within 4 weeks from the time ECT receives authorization to proceed. This schedule assumes no delays due to problems in obtaining site access, bad weather, or other delays beyond ECT's control.

ECT is looking forward to working with you on this project. If you are in agreement with the proposed scope of work and cost, please sign below and fax to (352) 332-6733 to authorize ECT to proceed. Please contact me at (352) 332-0444, extension 11340, if you have any questions or comments regarding this proposal.

Sincerely,

ENVIRONMENTAL CONSULTING & TECHNOLOGY, INC.


Jeffrey L. Wahl, P.G..
Senior Scientist

Authorization to Proceed:

Name	Title	Date
------	-------	------

3701 Northwest
98th Street
Gainesville, FL
32606

(352)
332-0444

FAX (352)
332-6722

Y:\GRS07\ADMIN\JEFF\CITY OF GAINESVILLE\C GAINESVILLEGRU 3 PARCELS PH1.DOC.1--040907

An Equal Opportunity/ Affirmative Action Employer